


Pay raises OK'd; MAPS planning progresses



Six MAPS 4 Citizens Advisory Board subcommittees will begin meeting in January to help guide 16 projects included in the nearly \$1 billion MAPS 4 program. This view of the city was taken from the top floor of the Devon Energy Center. PHOTO BY KATHRYN MCNUTT

BY KATHRYN MCNUTT
The Journal Record

OKLAHOMA CITY – The Oklahoma City Council on Tuesday approved pay raises for city employees and appointments to subcommittees that will help guide the 16 projects included in the MAPS 4 program.

The council approved a 4% pay raise for employees represented by the American Federation of State, County, and Municipal Employees, Local 2406, as well as for city staff in management positions. The raises are for the fiscal year that began July 1.

City Manager Craig Freeman, Municipal Counselor Kenneth Jordan and City Auditor Jim Williamson also will receive 4% pay increases beginning Jan. 1.

The new annual salaries are \$268,224 for Freeman, \$215,982 for Jordan and \$175,788 for Williamson. Each also will receive a \$7,000 car allowance.

Mayor David Holt’s appointments of 54 residents to

the six MAPS 4 Citizens Advisory Board subcommittees also were approved. The subcommittees – each assigned to oversee certain projects – are expected to begin meeting in January.

MAPS 4 is a pay-as-you-go program funded by a temporary penny sales tax that will raise a projected \$978 million over eight years. Voters approved the projects and the tax, which started being collected in April 2020 and ends in 2028.

The appointments are the next step following council approval of the MAPS 4 implementation plan Sept. 14.

“Thank you to the 50-plus people who are willing to give their time to this incredible effort,” Holt said. “It’s really an innovative and ambitious package and it’s going to take everybody in this community.”

Ward 7 Councilwoman Nikki Nice cast the only

Turn to **MAPS » p12**



Predicting how your relatives and friends are going to behave around the Thanksgiving table is a lot easier than predicting how the virus is going to affect COVID-19 cases during the upcoming holiday season, health care officials said Tuesday. Shown, Mary Clarke, a family medicine specialist from Stillwater and president of the Oklahoma State Medical Association. SCREENSHOT BY JANICE FRANCIS-SMITH

Rising COVID-19 concerns complicate upcoming holiday

BY JANICE FRANCIS-SMITH
The Journal Record

Predicting how your relatives and friends are going to behave around the Thanksgiving table is a lot easier than predicting how the virus is going to affect COVID-19 cases during the upcoming holiday season, health care officials said Tuesday.

Predicting how the coronavirus will behave over the next few weeks is a tricky business, as much depends on how individuals choose to behave, and the virus has repeatedly defied efforts to model its behavior in the past, said members of the Healthier Oklahoma Coalition during Tuesday’s virtual media briefing.

However, most of us can predict with a fair degree of accuracy how our relatives and friends are going to behave at family gatherings, and can plan accordingly.

Leaders of the Centers for Disease Control and Prevention and other health care experts nationwide forecast a decline in COVID-19 cases for the month of November, following a spike in cases in August and again in October, said Jean Hausheer, past president of the Oklahoma State Medical Association and leader of the Healthier Oklahoma Coalition COVID-19 Task Force. Instead, cases surged by about 30% in November.

New cases and hospitalizations may not increase in equal numbers, as the population getting infected may not experience severe illness, said Aaron Wendelboe, epidemiologist and professor at the University of Oklahoma College of Public Health.

Over the last two weeks, however, both new cases and hospitalizations have been on the rise, Wendelboe said. The seven-day average is up to about 831 cases per day, compared to 561 two weeks ago, and hospitalizations are rising accordingly.

“It’s actually increased sooner than the projections made in September and October,” Wendelboe said, noting that he had to adjust his modeling to account

Turn to **CONCERNS » p12**

INSIDE

« 2 »

Stitt signs new legislative, congressional district maps

Oklahoma Gov. Kevin Stitt signed into law newly drawn maps for the state’s five congressional and state House and Senate districts.

« 2 »

Oklahoma Center for Nonprofits to honor seven with awards

Seven individuals described as thoughtful, and creative in seeking solutions to problems faced by Oklahomans have been named to receive awards

« 3 »

GOP plan shifts influence of OKC’s Hispanic voters

Oklahoma’s Hispanic population grew more than any other demographic group over the last 10 years.

Mercy, OU Health expand neurosurgical services » p9

State coalition to address challenges presented by Alzheimer’s » p11

Stitt signs new legislative, congressional district maps

OKLAHOMA CITY (AP) – Oklahoma Gov. Kevin Stitt on Monday signed into law newly drawn maps for the state's five congressional and 149 state House and Senate districts.

The bills, approved by the Republican-controlled Legislature during a special session last week, contain the new district boundaries that will be in place for the next 10 years.

The new maps had to reapportion the state's population, which has continued shifting from rural communities to urban and suburban areas.

Democrats strongly opposed the newly drawn 5th Congressional District that has been competitive in recent years, with Democrats winning the seat as recently as 2018 before Republicans

won it back last year. The newly drawn district moves Democratic portions of Oklahoma City's core and south side into the heavily Republican 3rd Congressional District that stretches across western and northwestern Oklahoma.

Andy Moore, executive director of the group People Not Politicians, which tried unsuccessfully to shift the responsibility of drawing the new maps from the Legislature to a bipartisan commission, said the new maps were a clear example of gerrymandering.

"We are disappointed that the Legislature adopted a congressional map that was drawn in secret, divides communities and prioritizes politics over what's best for Oklahoma voters," Moore said in a statement.



Gov. Kevin Stitt signs legislation Tuesday finalizing newly drawn maps for Oklahoma's five congressional districts and 149 state House and Senate districts. COURTESY PHOTO

Oklahoma Center for Nonprofits to honor seven with awards

BY JOURNAL RECORD STAFF

OKLAHOMA CITY – Seven individuals described as thoughtful, passionate, tenacious and creative in seeking solutions to problems faced by Oklahomans have been named to receive awards presented by the Oklahoma Center for Nonprofits.

An annual event planned by the center, Visions: A Celebration of Nonprofit Leadership, has been planned for Nov. 30 at the National Cowboy and Western Heritage Museum in Oklahoma City.

According to a news release, Visions Awards honor people who have acted as agents of positive change or who have inspired others with conviction and drive to "give a voice to those without, and act with their highest integrity to provide Oklahomans resources otherwise not available."

"The honorees exemplify what is best about Oklahoma's nonprofit sector," OKCNP Chief Executive Officer Marnie Taylor said. "Their work makes their communities stronger and Oklahoma a better place to live."

Visions Award recipients this year will include:

- Casey Bakhsh of Tulsa Cares, who will be honored with the Inasmuch Special Recognition Award. The award goes to a nonprofit employee who has exhibited excellence throughout the past year and has worked tirelessly to make a difference in the everyday work of a charitable organization.

- Ranya Forgotson-O'Connor and Whitley O'Connor, visionaries of Oklahoma City's *Curbside Chronicle*, will be honored with the Rodney Bivens Innovation Award. The award acknowledges those who present new, dynamic or innovative ideas that inspire change or success in an ongoing mission to improve lives. The honorees will receive a \$10,000 award thanks to a contribution from the Donald W. Reynolds Foundation. The award memorializes con-

tributions made by Rodney Bivens to the Regional Food Bank of Oklahoma.

- Dr. Robert Block, retired, will be honored with the Lifetime Achievement Award. This award recognizes an individual who has dedicated a lifetime of philanthropy and volunteer leadership to charitable causes and has been instrumental in the success of one or more charitable organizations.

- Sally Nichols Starling, Oklahoma City Ballet, will be honored with the Shirley Shanker Volunteer Award. The award is named after an Oklahoma legend of volunteering, the late Shirley Shanker. The award honors the ongoing work of a champion volunteer in the nonprofit sector.

- Dr. George Young, a senator in the Oklahoma Legislature, will be honored with the President's Award. The President and CEO of OKCNP selects the recipient of the award as a special recognition.

- Bob Blackburn, Oklahoma Historical Society, will be honored with the Pat Potts Visionary Award. The award, named in honor of the founder of OKCNP, goes to an individual executive leader who through focus, tenacity and leadership has inspired the success of a singular organization in carrying out its charitable mission.

"At the heart of philanthropy is the notion that the actions of one person can have a lasting, positive impact on the world," Taylor said. "This year's Visions Awards honorees are proof of that. Their work should be celebrated. I am so very grateful that we have a chance to honor them as individuals and celebrate their contributions to Oklahoma."

The OKCNP's primary mission is to empower nonprofits to achieve excellence in missions. Since 1981, the organization has assisted thousands of individuals and organizations through various programs designed to build capacity and positively affect lives of Oklahomans.

2021 VISIONS

Meet the 2021 Visions Honorees

 Casey Bakhsh Tulsa CARES Inasmuch Special Recognition Award	 Ranya Forgotson & Whitley O'Connor Curbside Chronicle Rodney Bivens Innovation Award	 Dr. Robert Block Retired Lifetime Achievement Award
 Sally Nichols Starling OKC Ballet Shirley Shanker Volunteer Award	 Dr. George E. Young Oklahoma Senator President's Award	 Bob Blackburn Oklahoma Historical Society Pat Potts Visionary Award

Celebrating 40 Years of Nonprofit Leadership

www.okcnp.org/visions

Visions: A Celebration of Nonprofit Leadership is an annual event planned by the Oklahoma Center for Nonprofits. This year's celebration is slated for Nov. 30 at the National Cowboy and Western Heritage Museum in Oklahoma City. COURTESY PHOTO

GREAT NEWS IS WORTH REPEATING

Showcase your company with a reprint for use in marketing and sales presentations. Call 405-278-2820 for details.

GOP plan shifts influence of OKC's Hispanic voters

BY LIONEL RAMOS
AND TREVOR BROWN
Oklahoma Watch

Driving south from downtown Oklahoma City, it is hard to miss the sudden culture shift.

Spanish-language signs and billboards line many streets, such as SW 29th Street, where the number of Hispanic-owned bakeries, restaurants, mechanic shops and other businesses have significantly increased over the past decade.

Oklahoma's Hispanic population grew more than any other demographic group



**Oklahoma
Watch**

over the last 10 years, with Oklahoma City's southwest side fueling much of the growth. The increase in population and economic activity has buoyed hopes that Hispanics, a group long underrepresented in Oklahoma

politics, would finally see their political capital rise.

But now the GOP-led Legislature has passed its congressional redistricting plan, which critics say would mute the group's growing political, and largely Democratic, voice.

State Rep. Jose Cruz, D-Oklahoma City, said the new maps, which will move thousands from the heavily Hispanic southwest side of the city from the politically competitive 5th Congressional District to the firmly Republican 3rd Congressional District, show "blatant partisanship" from Republicans, who have been in charge of the redistricting process.

"It sends a message to our constituents: 'It doesn't matter what you think as long as we're in charge,'" he said.

The Hispanic population in Oklahoma saw a 42.1% increase in the past 10 years, according to the census, increasing the percentage of Hispanics in the state from 8.9% of the state's total population in 2010 to 11.1% now.

Under the previous congressional maps, the Hispanic voting-age population is highest in the 5th District, which covers most of Oklahoma County and all of Pottawatomie and Seminole.

Democrat Kendra Horn broke a 21-election GOP winning streak in 2018, defeating 5th District incumbent Steve Russell with 50.7% of the vote. Stephanie Bice retook the seat for the GOP in 2020, beating Horn with 52.1% of the vote.

All six of Oklahoma's congressional seats are held by Republicans, and the 5th District produced the only competitive races since 2012. GOP lawmakers took steps that could strengthen that grip, creating a map that separates the dense Hispanic population in south Oklahoma City into three different districts:

- Much of the southwest side will be put in District 3, represented by U.S. Rep. Frank Lucas, R-Cheyenne a farmer and rancher whose district extends to the western borders including the panhandle.

- A portion of southeast Oklahoma City, including Del City and areas around Tinker Air Force Base, will be moved to the 4th District, represented by U.S. Rep. Tom Cole, R-Norman.

- The area north of Interstate 40 and wrapping around Tinker Air Force Base



Rocio Reyna, an employee at La Oaxaquena, the 20-year-old bakery on SW 29th Street in Oklahoma City, loads a tray of sweet bread to go out for sale. Reyna moved to Oklahoma City four years ago. According to U.S. Census figures, 139,924 people who identify themselves as Hispanic moved to Oklahoma since 2010. PHOTO BY LIONEL RAMOS/OKLAHOMA WATCH

will remain in the 5th District.

State House Rep. Ryan Martinez, R-Edmond, who chairs the Legislature's joint Select Committee on Redistricting, refuted suggestions that lawmakers unfairly carved out the Hispanic population to make their map work. Asked what Hispanic representation is going to look like in Oklahoma over the next decade during a press conference this month, Martinez said "we don't take race into account."

But the new map cuts the number of Hispanics in District 5 in half – from 153,173 to 78,218. Democratic lawmakers say the move is an attempt to dilute the largely Democratic Hispanic vote in the area and solidify Republican congressional incumbents.

"The group that benefits the most from these new lines is the GOP," said state Rep. Forrest Bennett, D-Oklahoma City, who represents state House District 92, an area that extends from the city's downtown core to the south side. "I don't know how else to say it. At the national level, they are trying to make sure that they position themselves as best they can to retake the House."

Since 2010, the state's population has grown by 208,002 people – 67% of whom identify as Hispanic.

State Sen. Michael Brooks, D-Oklahoma City, attributes that growth to a relatively new southwest OKC immigrant community "that's put down roots and now is growing generationally, through birthright."

"Over the past 20 years, with (redistricting maps) and lots of other initiatives, there has been more of a uniting of the urban core than I've ever seen in my life and I was born on the southwest side of Oklahoma City," he said.

Though Brooks said it's unfortunate

the south side is going to be split up, he sees a positive sign for the future.

"Projecting out, if (population trends) continue the way they are, gerrymandering may be more difficult just because the (Hispanic) population may be spread out over the entire state," he said.

The growth in Oklahoma's Hispanic population beyond its urban cores is visible in Canadian County, which led state counties with a 110% increase followed by Logan (84.5) and Payne (79.7).

Still, Brooks said the Hispanic and Latino culture in south Oklahoma City is distinctive.

"I think there's a greater concentration of Latino entrepreneurs starting their own business on the southwest side of Oklahoma City that you don't see in most parts of western Oklahoma," he said. "You don't see, you know, the depth and breadth of entrepreneurship that we see on the south side."

Both Cruz and Bennett emphasized the diversity of perspective within Latino communities. A 2020 poll from the Pew Research Center found that about 62% of Latinos identify with or lean toward the Democratic Party, while 34% identify with or lean toward the Republican Party.

Even how people self-identify is hardly uniform. The U.S. Census Bureau defines Hispanics or Latino "as a person of Cuban, Mexican, Puerto Rican, South or Central American, or other Spanish culture or origin regardless of race."

Though Bennett said his Hispanic constituents' issues are "a lot more similar to everyone else's: They want jobs, they want safe communities," he points out that U.S. Rep. Lucas normally runs for reelection on rural issues.

The percentage of constituents who research ballot issues and candidates varies according to demands on their time,

Cruz said.

"South Oklahoma City is home to hardworking people," he said. "People working blue-collar jobs. They work two-to-three jobs. They make less, so they have to work more to provide for their families."

"Even for English-speaking voters, figuring out what the ballot means, who the candidates are, what the state questions mean, that's hard work."

Bennett said it comes down to a sense of belonging. Though the population in Oklahoma City's south side is exploding, its "political power is not there yet because the participation rate isn't there yet. A big part of that is because they have regularly felt forgotten by the rest of the city."

After feeling left out for decades, Cruz said south Oklahoma City residents and members of the Hispanic community have been appointed to city and state boards and commissions in recent years, allowing them to see themselves in municipal government.

"People are finally starting to feel like they can share their concerns with their elected officials, knowing that they will be taken seriously," he said. "Progress has been made to bring our city together."

"These congressional maps, however, tear us apart. The people that drew these maps behind closed doors looked at Oklahoma City and asked 'what community lacks the political power and acumen to oppose such an egregious move?' And they chose mine."

Oklahoma Watch is a nonprofit, non-partisan news organization that produces in-depth and investigative content on a wide range of issues facing the state. For more Oklahoma Watch content, go to oklahomawatch.org.

NEWS IN BRIEF



OSU livestock judging team members and their coaches, left to right, include assistant coach Will Shelby, Danielle Nading, Natally Owen, Raylyn Thompson, Tanner Walden, Bailey Osborn, Ty Taylor, Macey Goretska, Phoebe Rogers, Calvin Johnson, Blair Cupps, Mattie Haynes, Johnna Stottlemire, Jacob Bedell, Grace Harris and coach Parker Henley. COURTESY PHOTO

OSU livestock judging team honored

STILLWATER – Oklahoma State University’s livestock judging team and coach earned top honors for a historic 21st time at the recent North American International Livestock Exposition.

In addition to the OSU Department of Animal and Food Sciences students winning the 2020-21 National Champion award, **Parker Henley**, assistant professor and OSU Extension specialist, was named coach of the year by the National Collegiate Livestock Coaches’ Association.

Since OSU’s team claimed victory for the first time in 1925, it has earned more national championships than any other university in the country.

“These students have created a tradition of excellence that only grows stronger as each new class steps up to the challenge, contributing their own gifts to that legacy,” Henley said, adding that the 10-year and 40-year national champion teams from OSU also were recognized at this year’s awards banquet.

–Staff report

THE JOURNAL RECORD

<p>MAIN OFFICES Two Leadership Square 211 N. Robinson Ave, Suite 201 S Oklahoma City, OK 73102 405-235-3100</p>	<p>CAPITOL BUREAU 2300 N. Lincoln Blvd., Room 431 Oklahoma City, OK 73105 405-524-7777</p>
--	---

 **BRIDGETOWER MEDIA**

Mail subscription prices are \$229 per year.
Newsstand price is \$1 per copy.
To subscribe, call 1-877-615-9536.

Published daily except Saturday, Sunday, New Year’s Day, Martin Luther King Jr. Day, Memorial Day, Independence Day, Labor Day, Thanksgiving Day, the Friday after Thanksgiving Day, and Christmas Day, with an extra issue in December, by *The Journal Record*, Two Leadership Square, 211 N. Robinson Ave, Suite 201 S, Oklahoma City, OK 73102. Periodicals postage paid at Oklahoma City, OK.

POSTMASTER: Send address changes to BridgeTower Media Subscription Service, P.O. Box 1667, Minneapolis, MN 55480-9936

The Journal Record (ISSN 0737-5468) takes great care to publish all suits, judgments, documents of record and other information. These are not published to affect the credit or standing of the parties named. The publisher shall not be liable for errors in an advertisement including public notices. If there is an error for which the publisher assumes responsibility, that responsibility shall be limited to a single republishing of the advertisement or public notice, or for a suitable adjustment on the billing not to exceed the cost of more than one insertion.

LETTERS TO THE EDITOR

The Journal Record welcomes original, signed letters of up to 200 words on any public issue. Longer submissions focusing on business topics may be considered for a guest column. Letters may be edited for length, style and content. Submissions must be addressed to *The Journal Record* and include your name, address and daytime telephone number for verification. Letters submitted become the property of *The Journal Record*, which retains all rights on if, when or how a submission is published. Submit letters by one of three ways.

E-mail: perspectives@journalrecord.com.

Fax: 405-278-2890.

U.S. Mail: Perspectives, c/o *The Journal Record*, P.O. Box 26370, Oklahoma City, OK 73126-0370.

1 OKLAHOMA CITY Ruling sets stage for inmate’s execution

A federal judge on Tuesday denied a death row inmate’s request for a stay of execution, paving the way for him to receive a lethal injection next month.

Bigler Stouffer II, 79, and his attorneys argued that the state’s current three-drug lethal injection protocol poses the risk of subjecting him to unconstitutional pain and suffering. Stouffer also says he should be included among other death row plaintiffs in a federal lawsuit challenging the state’s lethal injection protocols. That case is set to go to trial in February.

Judge **Stephen Friot** on Tuesday rejected Stouffer’s request, denying his motion for a stay of execution.

Stouffer’s attorney, **Greg Laird**, said he filed an appeal of the judge’s ruling with the 10th U.S. Circuit Court of Appeals in Denver.

“It doesn’t appear from the evidence we heard that the state of Oklahoma has figured out how to execute people without some sort of incident, and it should stop,” Laird said after the hearing.

Stouffer was convicted and sentenced to die for the 1985 killing of schoolteacher **Linda Reaves** in Oklahoma City.

Stouffer could still avoid the death penalty if Republican Gov. **Kevin Stitt** agrees to grant him clemency, which the state’s Pardon and Parole Board recommended last week in a 3-2 vote, citing the state’s history of problematic lethal injections.

Oklahoma had one of the nation’s busiest death chambers until problems in 2014 and 2015 led to a de facto moratorium.

–Associated Press

1 OKLAHOMA CITY Love’s plans ‘Twelve Days of Christmas’ for truckers

Love’s Travel Stops has launched plans for its second annual 12 Days of Christmas giveaway.

Customers who are truckers can enter to win prizes daily on Love’s Facebook page. Beginning Nov. 26 and running through Dec. 7, customers can enter daily for chances to win items like a Sirius XM Tour Edition radio, Garmin GPS, refurbished iPad Mini 2 and more. On Dec. 7, the grand prize of 100,000 (equivalent to \$1,000) My Love Rewards points will be given away to one lucky driver.

For each entry made, Love’s and vendor partners will donate \$1 to the St. Christoph



Around the STATE

Truckers Fund (SCF) up to \$25,000.

“We’ve kicked the campaign up a notch this year with the donation to SCF,” said **Mark Romig**, director of merchandising for Love’s. “Love’s is proud to partner with vendors to further support the life-changing work the foundation does.”

Shannon Currier, director of philanthropy and development at the SCF, said the fund provides assistance to drivers in need as a result of injury or illness.

“We want to thank Love’s and its vendor partners for expanding this campaign to include a donation that will support so many drivers,” Currier said.

–Staff report

1 OKLAHOMA CITY Lawmakers to attend national conference

State Reps. **Mike Dobrinski**, R-Okeene, and **Dick Lowe**, R-Amber, have been asked by House Speaker **Charles McCall**, R-Atoka, to attend the National Conference of State Legislatures’ Emerging Leaders Conference Dec. 6-8 in Alexandria, Virginia.

“Strong leadership in our state and country has never been more critically needed than these last few months,” Dobrinski said. “I appreciate Speaker McCall giving me the opportunity to become better prepared to serve Oklahoma”

Lowe said he too is grateful for the opportunity to attend the conference.

“I look forward to learning what is working in other states to bring the best ideas back to Oklahoma,” Lowe said.

The National Conference of State Legislatures represents legislatures in the states, territories and commonwealths of the U.S. Its mission is to advance the effectiveness, independence and integrity of legislatures and to foster interstate cooperation and facilitate the exchange of information. It also represents legislatures in dealing with issues of state sovereignty and state flexibility as well as unfunded mandates and unwarranted preemption from the federal government.

–Staff report

1 OKLAHOMA CITY TSET grant to boost nutrition program

The board of directors of Oklahoma’s Tobacco Settlement Endowment Trust recently approved an expansion of a program that provides incentives to increase the purchase of fruits and vegetables.

The board approved funding to Hunger Free Oklahoma’s Double Up Oklahoma program with a \$6.3 million grant over three years. The grant, along with the opportunity to apply for federal nutrition dollars, will enable Hunger Free Oklahoma to expand the fruit and vegetable incentive program to additional grocery stores in high-need areas.

“Good nutrition is vital to good health and the Double Up Oklahoma program has a demonstrated track record of making fresh, healthy fruits and vegetables more affordable for those in our state who experience the greatest health disparities,” said TSET Executive Director **Julie Bisbee**. “TSET is proud to support Hunger Free Oklahoma, and this program helps remove barriers to healthy foods and create more opportunities for healthy choices.”

–Staff report

2 STILLWATER Masonic Foundation donates to KOSU

The Masonic Charity Foundation has awarded a \$156,000 grant to KOSU, the NPR radio station at Oklahoma State University.

The money will help the station build on community engagement and on the KOSU Civic Information Project.

The project aims to “connect the dots” for people on common issues in Oklahoma communities. Last year, KOSU received more than 12,000 questions from Oklahomans on topics ranging from water quality to voting.

“The demand for information is high, and it is more than our existing staff can meet,” said KOSU Executive Director **Rachel Hubbard**. “Masonic Charity Foundation of Oklahoma’s investment in KOSU will help us to treat people with respect and provide them with

information that helps them become engaged in what is happening in their community and our state."

Masonic Charity Foundation of Oklahoma Executive Director **John Logan** said it's important for American society to have informed citizens.

"It is our sincere hope this program will provide factual information which will enable our citizens to make informed choices for the good of our communities," he said.

KOSU is raising funds to match the generous gift. For anyone interested in contributing, contact **Jenny Mae Harms** at 405-744-9974 or e-mail development@kosu.org.

—Staff report



SIoux FALLS, S.D. Native American Hall of Fame honoree dies

Marcella Rose LeBeau, an Army nurse who was honored for her service during World War II and leadership in the Cheyenne River Sioux Tribe, has died. She was 102.

Family members said she "passed on to journey to the next world" late Sunday in Eagle Butte, South Dakota after experiencing problems with her digestive system and losing her appetite. LeBeau had remained active all of her life and earlier this month traveled to Oklahoma for a ceremony honoring her induction into the National Native American Hall of Fame.

Her daughter, **Gerri Lebeau**, said the matriarch of her family demonstrated fortitude, as well as an ability to seek healing, as she overcame the abuses she faced at an Indian boarding school during her youth. She went on to treat front-line soldiers as an Army nurse in Europe during the Allied invasion of Normandy. After returning home, she became an outspoken advocate for health in the Cheyenne River Sioux Tribe.

—Associated Press



WASHINGTON, D.C. Biden orders release of oil from reserves

The price of U.S. crude oil rose 2.5% and wholesale gasoline rose 3.5% Tuesday despite the fact that President **Joe Biden** ordered 50 million barrels of oil released from the nation's strategic reserve.

The move was made in concert with other big oil-consuming nations.

Oil and gas companies made solid gains as energy prices rose. Devon Energy rose 4.9%.

Biden on Tuesday ordered a record-setting 50 million barrels of oil released from America's strategic reserve to help bring

down energy costs.

The U.S. action is aimed at global energy markets, but also at helping Americans coping with higher inflation and rising prices ahead of Thanksgiving and winter holiday travel. Gasoline prices are at about \$3.40 a gallon, more than 50% higher than a year ago, according to the American Automobile Association.

"While our combined actions will not solve the problems of high gas prices overnight, it will make a difference," Biden promised in remarks. "It will take time, but before long you should see the price of gas drop where you fill up your tank."

Republican lawmakers responded with withering criticism of Biden. In a statement, U.S. Rep. **Frank Lucas**, R-Oklahoma, said the nation is facing a "self-inflicted energy crisis" aggravated by Biden's energy policy.

"The decision to tap the Strategic Petroleum Reserve is not a sustainable nor responsible policy solution," Lucas said. "It's time to put American energy first and embrace an all-of-the-above energy strategy — one that ensures American energy independence and economic prosperity for all Americans."

—Staff and wire



NEW YORK Hedge fund wants to buy newspaper chain

Hedge fund Alden Global Capital, one of the country's largest newspaper owners with a reputation for intense cost cuts and layoffs, has offered to buy the local newspaper chain Lee Enterprises for about \$141 million.

Tulsa World Media Co. is a part of Lee Enterprises Inc.

In a news release Monday, Alden said it sent Lee's board a letter with the offer. It already owns 6% of Lee's stock and is proposing to buy the rest for \$24 a share. Alden says it does not foresee regulatory issues that could complicate a deal.

Lee stock jumped 22% to \$22.59 Monday. The Iowa company's spokesperson did not immediately reply to a request for comment. Lee's papers include the *St. Louis Post-Dispatch* and the *Buffalo News*, along with dozens of smaller papers in more than two dozen states. The company had more than 5,000 full-time employees as of September 2020.

Alden scooped up the Tribune papers earlier this year in a deal that was bitterly contested by the Tribune company's own journalists and community leaders in Tribune's markets, who sought, ultimately without success, to find local buyers for papers including the *Baltimore*



While "Black Friday," the day after Thanksgiving, is expected to be a busy day for cannabis dispensaries, "Green Wednesday" has been projected to bring sales of \$90 million across the country.

PHOTO BY CRYSTALWEED CANNABIS ON UNSPLASH

Brisk cannabis sales anticipated through weekend

Americans will spend \$251 million on cannabis over the four-day Thanksgiving holiday weekend, a 60% increase over daily average sales, cannabis business software provider Akerna has projected.

The Wednesday before Thanksgiving has earned the nickname "Green Wednesday" because of its consistently high cannabis sales, and this year should continue the trend. Wednesday is expected to bring in \$90 million in sales, a 78% spike from daily averages, making it the second-highest sales day of the year,

Akerna said in a release. Last year was the first time that Green Wednesday beat out Black Friday in cannabis sales, a scenario expected to repeat this year.

Thursday — Thanksgiving Day — is predicted to bring about \$4.6 million in sales due to shortened hours or closures of dispensaries or other retail locations. Friday, also known as Black Friday, is expected to bring in another \$88 million, up 71% from daily average sales. Black Friday likely will become another top-10 sales day this year.

Saturday is predicted to gross \$68.4 million in sales.

"Whether people are turning to cannabis for relaxation, to nurture a sense of togetherness, or for other reasons, consumers have made it clear that cannabis is part of Thanksgiving preparation," said **James Ahrendt**, a business intelligence specialist at Akerna. "In anticipation of these major increases in sales and traffic, dispensaries and retailers should prepare their staff and promotions accordingly."

—Staff report

Sun and Chicago Tribune. Alden also owns the *Denver Post*, *Orange County Register* and *Boston Herald*.

Alden has a reputation for slashing costs, including selling off newspapers' real estate, that go even beyond the newspaper industry's overall turn in that direction.

—Associated Press



HOUSTON Trust ends distributions

Sandridge Mississippian Trust II has announced that there will be no further distribution to unitholders, as the trust's final expenses, including expenses relating to winding up and termination of the trust, have exhausted cash reserves following distribution to unitholders in November 2020.

The trust units will be removed from trading and canceled. The trust will remain in existence until the filing of a certificate of cancellation with the secretary of state of the

state of Delaware following completion of the winding-up process, which will occur on or before Dec. 31, the trust said in a release.

The trust owned royalty interests in oil and natural gas properties in the Mississippian formation in Alfalfa, Grant, Kay, Noble and Woods counties in northern Oklahoma and Barber, Comanche, Harper and Sumner counties in southern Kansas and was entitled to receive proceeds from the sale of production attributable to the royalty interests.

—Staff report



ALEXANDRIA, Va. Sam's Club donates to Salvation Army

Sam's Club recently announced a \$50,000 donation to The Salvation Army, including a donation specifically to benefit programming in Oklahoma.

Funds are to be distributed equally across five Salvation Army units, including

the unit in Moore, to help local individuals and families with housing, utilities, Christmas presents and other needs.

"This gift is significant as it allows us to continue to serve as the hands and feet of Jesus by meeting people where they are in their crises and helping them overcome obstacles to ensure sustainability," said Captain **Stephanie Christopher**, commanding officer for The Salvation Army of Cleveland County.

Walmart and Sam's Club helped The Salvation Army raise nearly \$60 million through online roundup, Angel Tree donations and storefront red kettles in 2020. The partnership has grown annually for more than 40 years and has become a significant reason why The Salvation Army can serve more than 30 million people each year, the organization said in a release.

All gifts remain in the community in which they are given. To get help or give help this holiday season, visit SalvationArmyUSA.org.

—Staff report

BUSINESS STRATEGY

Spend locally on Small Business Saturday

This Saturday is Small Business Saturday, a key shopping day with the reminder to support small businesses. Wedged between Black Friday and Cyber Monday, the day represents more than another chance to shop holiday deals; it highlights the importance local businesses have on our community, jobs and the economy.

Experts predict that 2021 will be a record holiday shopping season, but that most consumers will opt to make their purchases online. There are important reasons to remember local merchants. For every \$100 spent at a locally owned business, roughly \$68 will

stay in Oklahoma City, compared to \$43 when you shop at a national chain. Beyond dollars being kept within our community, small business owners support local causes, donate to fundraisers and participate in community-building events.



CATHY O'CONNOR

Oklahoma City offers festive ways to support small businesses throughout the holiday season. Automobile Alley hosts the Lights On Broadway event every Saturday through Dec. 11 from 4-7 p.m. Various retail shops and restaurants will feature window displays, pop-up activities and family-friendly programming along the sidewalks such as live music, balloon art, performances and photos with Santa Claus.

Midtown will host the Make Ready Market this Saturday from 11 to 4 p.m. on the corner of Harvey and 13th. The market will feature live music, food trucks and high-quality makers and artists offering jewelry, woodworking, hand-made clothing, skincare, perfume, pottery, plants, and vintage finds.

The Holiday Pop Up Shops return this year to Midtown with illuminated geodesic domes, weekly rotating shops, and a tree lot on the corner of NW 10th and Hudson. The shops are open Friday through Sunday until Dec. 19.

There are many other winter events and activities in downtown Oklahoma City. You'll find holiday concerts and performances at Scissortail Park, the Civic Center and Chesapeake Arena. Myriad Gardens will be decorated for the holidays and will host the Children's Garden Winter Wonderland Lighting on the grounds and the Holiday mART in the lobby of the Crystal Bridge with local artists and artisans displaying original works in every price range.

I encourage you to support all types of small businesses – including retail stores, restaurants, coffee houses, spas, art studios and more. Small Business Saturday may help you discover new stores and services and inspire you to support local merchants all year long.

Cathy O'Connor is president of The Alliance for Economic Development of Oklahoma City.

ON THE TOWN

Lights to dazzle and much more to do!

Happy Thanksgiving, everyone!

While your loved ones gather for the holiday, check out some of the fun things to do as we start the official countdown to Christmas.

Kick off the season at Scissortail Park with an evening celebrating the lighting of the Union Station from 5-8 p.m. Friday. The evening will include holiday treats, a performance by the Boulevard Brass Quartet, a craft station and the 6:30 p.m. Union Station Illumination's



LILLIE-BETH BRINKMAN

“Flip the Switch,” which includes a light and music show created by staff and Toucan Productions.

“’Tis the Season at Scissortail Park” lights will be on from 6-11 p.m. nightly through Jan. 6 and include gardens and walkways lined with luminarias, buildings adorned with lights, a 40-foot Christmas tree and a giant menorah. A new addition is the Silver Flyer, a free golf cart tour for visitors with limited mobility. Schedule it at scissortailpark.org/silverflyer.

Other activities at Scissortail

include a holiday concert from 6:30 to 8:30 p.m. Saturday featuring Oklahoma City choirs; a Chanukah Celebration from Chabad Community Center at 5 p.m. Sunday featuring lighting of a giant menorah, entertainment, traditional foods, special treats for kids, a Dreidel Man appearance and music; a gift market Dec. 4-5; and visits and photos with Santa Dec. 4, 5, 11 and 18.

For a schedule, go to scissortailpark.org.

‘Tis the Season at Scissortail Park is possible with support from SSM Health St. Anthony Hospital, Express Employment International, OG&E, Toucan Productions, BancFirst, Omni Oklahoma City Hotel, Crowe & Dunlevy, BC Clark, and Blair and Maggie Humphreys.

Holiday Pop-Up Shops return to Midtown on Friday with all-local shops and a larger format that includes geodesic domes and open-air market tents.

This year's event will feature 14 shops each weekend in addition to Katiebug's Hot Chocolate, the Big Friendly Beer Bus and Curbside Chronicle's wrapping paper. The Bishop John Carroll tree lot will return as well.

The pop-up shops, organized by Independent Shopkeepers Association, will offer unique gifts like

clothing, accessories, toys and home goods. Located at 399 NW 10th, the shops will be open from 10 a.m. to 7 p.m. Fridays and Saturdays and 10 a.m. to 5 p.m. Sundays from Nov. 26 to Dec. 19.

Sponsors are SSM Health St. Anthony, Midtown OKC, the Downtown OKC Partnership, MidFirst Bank, Heartland, Automobile Alley and Lamar Advertising.

The Downs Family Christmas Light Ministry will kick off the season on Thursday for the 13th year. The annual holiday light display will be at 2900 72nd Ave SE in Norman from Thanksgiving through the end of the year. From their own vehicles, visitors enjoy lights – strands would cover 18 miles if stretched end to end – synchronized to holiday music.

The display is free, but visitors are encouraged to make a monetary or food donation to the Regional Food Bank of Oklahoma. Last year, the light show brought in one of its largest annual totals: \$50,184 and 9,010 pounds of food.

For information, go to downsfamilychristmas.com or follow the Downs Family Christmas Light Ministry on Facebook.

Have an item, idea or event for On the Town? Email lillie.beth@yahoo.com.

GUEST COLUMN

Children's legislative agenda a road map to better Oklahoma

Over the past few weeks, the Oklahoma Institute for Child Advocacy has been compiling the policy suggestions from our annual Fall Forum, held in October. More than 120 attendees assembled to offer

ideas. Last week, our board of directors voted on the final version of the document that highlights the thoughts, wishes and suggestions on policy from the advocates.



JOE DORMAN

While there are endless ways to categorize the issues with what

children face in Oklahoma, our team decided to break down the discussion into four broad-based topics: Mental and Physical Health of Children; Economic Stability for Oklahoma Families; Child Welfare and Juvenile Justice Policies; and Technology Access and Broadband Improvement.

Please go to <https://oica.org/oica-unveils-2022-childrens-legislative-agenda/> to read this six-page document detailing the issues that our organization will pursue with lawmakers and state agencies to improve the lives of children in our state. This will also expand as lawmakers submit their own ideas for

children's policy and our advocacy committee goes through these filed pieces of legislation. We always look forward to this time of year to see the creativity on potential policies and the lively discussion that ensues.

We have been visiting with several lawmakers about key issues, including policies that will carry over from last year. On the agenda, you will find items such as improving Supplemental Nutrition Assistance Program funds to increase access to fresh fruits and vegetables for families, implementing a reimbursement to doctors to do the adverse childhood experiences survey for pediatric visits, finding better ways to provide support for families with children with developmental disabilities, and improving oral health programs.

You will also see suggestions for improving access to legal representation for families across the state dealing with issues involving children, physical education and life skills classes for students, modernization of juvenile justice policies, ensuring local health departments have resources to handle continued pandemic issues and further improvements to the work done by the previous legislature regarding increased access to Internet throughout the state.

As you can see, there is no end to the work that needs to be done in our state for children. Thanks to

the advocates who helped shape this agenda, we have a pathway to seeing better. We are counting on lawmakers, agency leaders and our advocates from across Oklahoma to help these conversations become reality.

As we have a short workweek due to Thanksgiving, the team with OICA has been working hard to get some exciting projects finalized before taking a couple of days off. We will announce those soon.

Thanksgiving is a time of fellowship with friends and family, and a time to be thankful for the good things that have happened in your life over the past year. For the upcoming weekend, I am certainly thankful to be able to spend time with my family on Thursday and Friday, and to end the weekend with an exciting football game in Stillwater!

I want to wish each of you a wonderful holiday weekend, and please do not forget those who are struggling to make ends meet this year. Being thankful is just part of the equation; what is truly the difference-maker for those in need is the giving. Please consider finding a charitable organization and providing support to them over the weekend and for Giving Tuesday next week!

Joe Dorman is executive director of the Oklahoma Institute for Child Advocacy.



Partnering to help create opportunities

Last year, Bank of America committed \$1.25 billion over five years to advance racial equality and economic opportunity. To date, we've directly funded or invested one-third of this amount on top of long-standing efforts to make an impact in our communities and address society's greatest challenges.

Here are some of the ways we're working to make a difference:

- Investing \$300 million in 100 minority-owned and minority-led equity funds for diverse entrepreneurs and small business owners, helping them create more jobs, financial stability and growth.
- Investing \$36 million in 21 Minority Depository Institutions (MDIs) and Community Development Financial Institution (CDFI) banks that support minority-owned businesses, building pathways to economic vitality in our local markets. This is in addition to approximately \$100 million in deposits to MDIs and our existing CDFI portfolio of more than \$2 billion.
- Providing funding and support through innovative programs and partnerships with community colleges, universities and nonprofits that offer training and credentialing programs connecting more people to high-wage, in-demand careers.

We're doing this work in collaboration with community partners, business leaders, experts and academics across the public and private sectors to ensure that our investments are directed where they're needed most. Together, we can help drive sustainable progress in Oklahoma City.

What would you like the power to do?*



Tony N. Shinn
President, Bank of America Oklahoma City

Learn more at bankofamerica.com/oklahomacity

BANK OF AMERICA



Health Care

BRIDGETOWER MEDIA

OFFICE VISIT

Where you seek care matters

To go to the ER, urgent care or to see your doctor is sometimes a difficult decision. For many patients, a visit to the emergency room is the default choice whenever medical care is needed urgently or after-hours, but the ER is only the best option during a true emergency. By assessing your particular needs, you can feel better about choosing the appropriate site of care for you.



JOSEPH R. CUNNINGHAM

To spare you from spending hours in an ER, your primary care physician is a great line of defense and may be available to you on nights and weekends through an after-hours phone line. Telemedicine is a convenient choice, in many instances.

Most often, your PCP can direct you to the appropriate care site for your condition.

If you need immediate care, an urgent care center might be able to handle your needs. Urgent care doctors can treat you for conditions like sprains, simple bone breaks, minor cuts, burns and stings, and there are even urgent care centers dedicated to treating respiratory issues opening across our state. However, severe conditions that require immediate attention are best treated at an ER affiliated with a hospital.

One last thing: Don't be fooled by free-standing ERs not associated with hospitals that often look like and operate like urgent care facilities but expose patients to significant unnecessary costs. These facilities may not contract with your insurance company and could put you at risk for large surprise bills. In a true emergency, seek out the nearest hospital ER, as they have the infrastructure to support your medical needs.

It's important to take stock of your needs before you decide where to go. Remember, where you seek care matters: primary care doctors, urgent care facilities, and emergency rooms can all be very different – especially when it comes to how best to meet your medical needs.

Joseph R. Cunningham, M.D. is the president of Blue Cross and Blue Shield of Oklahoma, a division of Health Care Service Corp., a Mutual Legal Reserve Company.

JOURNALRECORD.COM/LISTS Buy individual lists or packages in Excel or PDF formats



A car enters Trumbull County, Ohio. AP FILE PHOTO/TONY DEJAK

Jury holds pharmacies responsible for role in opioid crisis

BY JOHN SEEWER
Associated Press

CLEVELAND – Three retail pharmacy chains recklessly distributed massive amounts of pain pills in two Ohio counties, a federal jury said Tuesday in a verdict that could set the tone for U.S. city and county governments that want to hold pharmacies accountable for their roles in the opioid crisis.

The counties blamed pharmacies operated by CVS, Walgreens and Walmart for not stopping the flood of pills that caused hundreds of overdose deaths and cost each of the two counties about \$1 billion, their attorney said.

This was the first time pharmacy companies had completed a trial to defend themselves in a drug crisis that has killed a half-million Americans over the past two decades. How much the pharmacies must pay in damages will be decided in the spring by a federal judge.

Lake and Trumbull counties were able to convince the jury that the pharmacies played an outsized role in creating a public nuisance in the way they dispensed pain medication into their communities.

"The law requires pharmacies to be diligent in dealing drugs. This case should be a wake-up call that failure will not be accepted," said Mark Lanier, an attorney for the counties.

"The jury sounded a bell that should be heard through all pharmacies in America," Lanier said.

Attorneys for the three pharmacy chains maintained they had policies to stem the flow of pills when their pharmacists had any concerns and would notify authorities about suspicious orders from doctors. They also said it was the doctors who controlled how many pills were being prescribed for legitimate medical needs.

Spokespeople for CVSHealth and Walgreen Co. said the companies disagree with the verdict and will appeal.

"As plaintiffs' own experts testified, many factors have contributed to the opioid abuse issue, and solving this problem will require involvement from all stakeholders in our health care system and all members of our community," CVS spokesperson Mike DeAngelis said in a statement.

Walgreen spokesperson Fraser

Engerman said the company believes the court erred "in allowing the case to go before a jury on a flawed legal theory that is inconsistent with Ohio law."

"As we have said throughout this process, we never manufactured or marketed opioids nor did we distribute them to the 'pill mills' and internet pharmacies that fueled this crisis," Engerman said in a statement. "The plaintiffs' attempt to resolve the opioid crisis with an unprecedented expansion of public nuisance law is misguided and unsustainable."

Two other chains – Rite Aid and Giant Eagle – already had settled lawsuits with the two Ohio counties.

Lanier said during the trial that the pharmacies were attempting to blame everyone but themselves.

The opioid crisis has overwhelmed courts, social services agencies and law enforcement in Ohio's blue-collar corner east of Cleveland, leaving behind heartbroken families and babies born to addicted mothers, Lanier told jurors.

Turn to **OPIOID** » p11

Mercy, OU Health expand neurosurgical services

BY JOURNAL RECORD STAFF

OKLAHOMA CITY – OU Health and Mercy in Oklahoma City have launched Mercy Clinic – Neurosurgery, collaborating to provide patients with advanced medical and surgical treatments for disorders of the brain and spine.

According to a release, OU Health's practice of nine neurosurgeons has been providing surgeries and 24-hour neurosurgical coverage at Mercy Hospital Oklahoma City since May. The opening of Mercy Clinic – Neurosurgery is a new addition to the growing relationship.

The neurosurgery practice is located at Meinders Neuroscience Institute. OU Health neurosurgeon Dr. Nathaniel Stetson already has begun seeing patients. A second neurosurgeon will join the clinic in the spring, bringing the total number of OU Health neurosurgeons to 11.

"OU Health and Mercy have enjoyed a growing successful collaboration in caring for patients with neuroscience



Nathaniel Stetson

problems, and we are really excited to create a broader platform that will, together, elevate the care of Oklahomans. Dr. Stetson has an excellent reputation in the community, and we are delighted that he has joined the OU-Mercy team," said Dr. Ian Dunn, chief physician executive at OU Health and a professor and chair of the Department of Neurosurgery in the OU College of Medicine.

"For years we've had a strong neurology program at Mercy offering the most advanced stroke treatment and an excellent movement disorders program, but the addition of two dedicated neurosurgeons helps us expand our program," said Jim Gebhart, president of Mercy Hospital Oklahoma City. "We're grateful to join OU Health

to provide around-the-clock coverage for patients experiencing neurological trauma."

Stetson has practiced in the Oklahoma City area for eight years. He holds memberships with the American College of Osteopathic Surgeons and the Oklahoma Osteopathic Association.

"There's a real need in our community for additional neurosurgery offerings in the emergency and outpatient setting," Stetson said. "Quality of life is a huge factor for these patients; we're talking about restoring their ability to function and enjoy life again and I think this joint effort will help expand those options for many more patients."

Also joining Mercy Clinic – Neurosurgery is Jenna Taylor, an advanced practice registered nurse.

The team will diagnose and treat a range of disorders of the nervous system, including the brain, spinal cord, spinal column, skull and peripheral

nerves. Stetson and his colleagues have advanced training in numerous neurosurgical techniques, including complex and minimally invasive spinal surgery; skull-base surgical approaches; advanced techniques for glioma surgery; endovascular approaches for aneurysm and stroke; and many others.

Stetson and his colleagues will only see patients at Mercy but will remain on faculty and teach students at the OU College of Medicine. Plans are also underway for residents to train at Mercy.

"If we've learned anything as a health care community over the last year-and-a-half it's that we serve our community and our patients best when we work together instead of competing against each other," said Matt Wright, chief operating officer of Mercy Clinic. "We're leveraging the strength of OU Health with the mission of Mercy to create an even better program together."

Oklahoman's Thanksgiving appreciation truly heartfelt

BY JOURNAL RECORD STAFF

OKLAHOMA CITY – Ask Jack Chappell what he's grateful for this Thanksgiving and he'll answer in a heartbeat.

The 57-year-old Oklahoman is thankful almost beyond words for the donated heart beating in his chest and a new lease on life that began with transplant surgery earlier this year.

It was a long journey that started nearly a decade ago.

Back in 2012, Chappell said he felt like he got hit with a cold that he just couldn't shake.

"I coughed a lot (and) couldn't get rid of it (and) just felt lousy," he said. "I also felt like I was putting on weight."

Eventually, with his symptoms only seeming to get worse, Chappell saw his doctor and was ultimately connected to cardiologists at Integris Health.

The news was terrible. Chappell had a severely weakened heart muscle and was diagnosed with heart failure. Though life went on, his condition thereafter cast a pall pretty much over everything.

2015 was a difficult year for the Chappell family, and for Jack Chappell especially, as his father tragically succumbed to terminal heart failure at the age of 82. Within a short time after his father's passing, Chappell's heart failure also worsened – to the point where his life was in imminent danger.

He was admitted to Integris Health under the care of Dr. Douglas Horstman-shof, co-director of Integris Advanced Cardiac Care, or IACC, and underwent surgery for placement of a lifesaving HeartMate 2 Left Ventricular Assist Device, or LVAD.

Chappell recovered quickly and was



Jack Chappell offers a thumbs-up while surrounded by, from left, Becky Clifton, Sydney Natale and Raven Jones. Chappell underwent heart transplant surgery in July at Integris Health in Oklahoma City. COURTESY PHOTO

able to leave the hospital within two weeks. He returned to work and to an active life, supported by his LVAD.

After he had to have additional surgery to replace the LVAD in 2019, the IACC team recommended pursuing a heart transplant for Chappell. In 2020 he was placed on the transplant list and a search began for a new heart.

"Jack is an individual who exemplified the value of being at the only hospital in Oklahoma that has access to all options to treat his worsening heart failure – in this case a LVAD that allowed him to

work, care for his family and live successfully for years with a good quality of life," Horstman-shof said.

Chappell's journey to a new heart was prolonged after he contracted COVID-19 in November 2020. He recovered, but his health declined again in early 2021 and he was admitted to the hospital for ongoing care while awaiting a new heart. He would spend four long months in the hospital.

"That's a long time to be in the hospital, for sure," he said. "But I got used to the routine of being there. I'd wake up, eat breakfast, do my labs, and work re-

motely from my hospital bed. I was able to stay busy."

In July of this year, Chappell received news that he would soon get a new heart. In shock, he broke down in tears.

"I honestly don't remember going to surgery," he said. "I just remember waking up in the ICU with a brand-new heart and a second chance at life."

After the successful surgery, every member of the Integris Health staff involved with in his care celebrated with Chappell and his immediate family.

"Our whole team remains so proud of him for his dedication and grace throughout his journey," Horstman-shof said. "(And) we look forward to many more years of knowing and caring for him."

Chappell recently joined other LVAD patients and completed the 5K in the Oklahoma City Memorial Marathon. He routinely stays in touch with the LVAD team and speaks to other heart transplant and LVAD patients as an advocate for the program.

The Oklahoman enjoyed a fulfilling and active life with his LVAD, but he said he is looking forward to rediscovering swimming or being in water without concern for his device. Now, after his transplant, he is getting back to traveling, going to football games and generally enjoying life again, all while knowing he has more time to spend with his family.

He said he'll always have a special place in his new heart for the hospital he called home for so long.

"We've got the best heart team right here in Oklahoma City. I don't know why anyone would go anywhere else," Chappell said.

**IN PRINT. ONLINE.
IN PERSON.**

For subscription information call 1-877-615-9536

Harris announces \$1.5B investment in health care workforce

BY ALEXANDRA JAFFE
Associated Press

WASHINGTON – Vice President Kamala Harris announced Monday that the Biden administration is investing \$1.5 billion from the coronavirus aid package to address the health care worker shortage in underserved communities.

The funding will go to the National Health Service Corps, Nurse Corps and Substance Use Disorder Treatment and Recovery programs, all federal programs that offer scholarship and loan repayments for health care students and workers if they pledge to work in underserved and high-risk communities.

“Our nation must invest in a health care workforce that looks like America, and provide access to equitable health care for all Americans,” Harris said.

The money, which includes funds from the American Rescue Plan and other sources, will support more than 22,700 providers, marking the largest number of providers enrolled in these programs in history, according to the White House. It comes in response to recommendations laid out earlier this month by the White House’s COVID-19 Health Equity Task Force, which issued a report outlining how the



Vice President Kamala Harris speaks about how the recently signed infrastructure law will benefit Ohioans after touring the Plumbers and Pipefitters Union Local 189 on Friday in Columbus, Ohio. AP PHOTO/JAY LAPRETE

administration could address systemic inequality in the health care system.

The COVID-19 pandemic has both highlighted and exacerbated health care disparities for minority and underserved communities. According to an analysis by the Kaiser Family Foundation, over the course of the

pandemic, minority Americans have seen higher numbers of cases and higher rates of death than their white counterparts.

“COVID-19 did not invent health disparities. Just ask any healthcare professional and she will tell you: Health disparities existed long before this virus reached our shores.

Health disparities stem from broader systemic inequities,” she said.

It’s just the latest investment from the \$1.9 trillion American Rescue Plan, passed in March of this year, aimed at addressing health disparities among minority and underserved communities. Earlier this month, the White House announced an additional \$785 million in funding for federal programs aimed at improving diversity in the public health workforce and supporting people with disabilities.

During the Monday event, Harris pushed for passage of President Joe Biden’s nearly \$2 trillion social safety net and climate change package, which would provide funding to temporarily close the Medicaid coverage gap and expand access to health insurance marketplace subsidies through 2025.

Harris said the package would also make a historic investment in maternal health “to address the tragedy of black maternal mortality in America.”

Black women in the U.S. are about three times as likely to die from a pregnancy-related cause as others, partly because of racial bias they may experience in getting care and doctors not recognizing risk factors such as high blood pressure.

AstraZeneca opens research center as UK builds science hub

LONDON (AP) – Prince Charles praised Cambridge as a center of scientific collaboration Tuesday as the pharmaceutical company AstraZeneca opened a 1 billion-pound (\$1.34 billion) research center, hoping to build on work in developing one of the first COVID-19 vaccines.

The 19,000-square-meter (more than 200,000-square-foot) complex near the University of Cambridge will house more than 2,200 research scientists. It joins a cluster of businesses seeking to make Cambridge a hub for life sciences research similar to what California’s Silicon Valley is for the technology industry.

“Having myself studied at Cambridge ... over 50 years ago now, one of the things which I have always found so special about this city is how it attracts the meeting of minds, sparks unique cross-disciplinary conversations and nurtures

collaboration and ingenuity,” Charles said at the official opening.

The Cambridge life sciences cluster includes 631 companies that employ almost 21,000 people and generate annual revenue of 7 billion pounds, according to Cambridge Ahead, which promotes business development in the city.

AstraZeneca worked with Oxford University to develop one of the first COVID-19 vaccines approved by regulators in the U.K., European Union and other countries. The vaccine is widely used in dozens of developing nations because AstraZeneca has pledged to keep costs down by selling it to low- and middle-income countries on a non-profit basis.

AstraZeneca also plans to ask the U.S. Food and Drug Administration to approve the vaccine.



Britain’s Prince Charles receives a demonstration of how augmented reality helps with HoloLens technology during a visit to AstraZeneca. CHRIS JACKSON/PA VIA AP



Sheila Gilley and Amanda Meyers, Producers

What's Your VERDICT?

Contact us at www.theverdict.tv

*A lively discussion of today's issues
hosted by Kent Meyers and Mick Cornett.*

**This week's topic:
Can't We Get Anything Done?**

**Our guest this week will be:
Dr. Ronald Keith Gaddie
Interim Assoc. Dean,
Gibbs College, University of Oklahoma**

**Sunday at 9:00am on Cox YurView channel 3
in Oklahoma City and Tulsa**

**Times for re-broadcasts: (both OKC and Tulsa stations)
Tues: 5:00 p.m. & 10:30 p.m.; Wed: 8:30 p.m.; Fri: 11:30 p.m.; Sat: 6:00 p.m.
Now streaming on YouTube**

State coalition to address challenges presented by Alzheimer's

BY JOURNAL RECORD STAFF

OKLAHOMA CITY – The Oklahoma State Department of Health has formed a statewide coalition to address issues related to Alzheimer's disease, which claims the lives of more than 1,700 Oklahomans each year.

The department is seeking people to participate in the Oklahoma Healthy Brain Initiative Coalition.

According to a release, it's to be a collaborative effort to advance public awareness and action related to Alzheimer's disease and other demen-

tias. The group's first task will be to update the 2018-2022 Oklahoma State Plan to address Alzheimer's disease.

Alzheimer's disease is an irreversible, progressive brain disorder that slowly destroys memory and thinking skills and eventually limits the ability of victims to carry out even simple tasks. Alzheimer's is the sixth-leading cause of death in the U.S. and the fifth-leading cause for those 65 and older. Nearly 6 million Americans are living with Alzheimer's.

According to the release, current projections indicate that the number

of people with Alzheimer's will nearly triple in the next 35 years.

"Oklahoma is working to build a better infrastructure to assist caregivers or someone living with Alzheimer's disease," said Morgan Fitzgerald, Oklahoma Healthy Brain Program manager. "We have a strong core group of professionals engaged in the coalition now, and are looking to add individuals who have provided care – or are currently providing care – for someone living with Alzheimer's disease or related dementia, as well as those who have been diagnosed with

the disease themselves."

Anyone interested in joining The Oklahoma Healthy Brain Initiative Coalition should email Fitzgerald at morgan.fitzgerald@health.ok.gov.

About 1 in 7 Oklahomans over 45 report that they experience confusion or memory loss and that problems seem to be getting worse. About 50% of them have not talked to a health care professional about it.

Call the Center for Chronic Disease Prevention and Health Promotion at 405-426-8300 or email centerata@health.ok.gov to learn more.

OPIOID » from p8

Roughly 80 million prescription painkillers were dispensed in Tumbull County alone between 2012 and 2016 – equivalent to 400 for every resident.

In Lake County, some 61 million pills were distributed during that period.

The rise in physicians prescribing pain medications such as oxycodone and hydrocodone came at a time when medical groups began recognizing that patients have the right to be treated for pain, Kaspar Stoffelmayr,

an attorney for Walgreens, said at the opening of the trial.

The problem, he said, was that "pharmaceutical manufacturers tricked doctors into writing way too many pills."

The counties said pharmacies should be the last line of defense to prevent the pills from getting into the wrong hands.

They didn't hire enough pharmacists and technicians or train them to stop that from happening and failed to implement systems that could flag suspicious orders, Lanier said.

The trial before U.S. District Judge Dan Polster in Cleveland was part

of a broader constellation of federal opioid lawsuits – about 3,000 in all – that have been consolidated under the judge's supervision. Other cases are moving ahead in state courts.

It was one of five trials so far this year in the U.S. to test claims brought by governments against parts of the drug industry over the toll of prescription painkillers.

Trials against drugmakers in New York and distribution companies in Washington state are underway now. A trial of claims against distribution companies in West Virginia has wrapped up, but the judge has not yet given a verdict.

Earlier in November, a California judge ruled in favor of top drug manufacturers in a lawsuit with three counties and the city of Oakland. The judge said the governments hadn't proven that the pharmaceutical companies used deceptive marketing to increase unnecessary opioid prescriptions and create a public nuisance.

Also in November, Oklahoma's supreme court overturned a 2019 judgment for \$465 million in a lawsuit brought by the state against drugmaker Johnson & Johnson.

Other lawsuits have resulted in big settlements or proposed settlements before trials were completed.

JR now

OKLAHOMA JOURNAL RECORD NEWS NOW

**2021 IS COMING
TO A CLOSE**

Friday, December 3 AT 12:00 Noon

What do you need to know about preparing your taxes?
What end of year tips can help you the most?
Join our panel of experts as we discuss what you need
to know regarding filing your 2021 tax returns.

Panelists:

Moderator:



Josh Mullins
Arledge & Associates



Christopher Haunschild
Crowe & Dunlevy



Joe Dowd
The Journal Record
editor

Registration is Free.
bit.ly/3uNAfNx



**Feel Better.
Faster.**



immediatecareok.com

Dollar Tree makes it official: Items will now cost \$1.25

NEW YORK (AP) – Faced with the rising cost of goods and freight, discount retail chain Dollar Tree said Tuesday it will be raising its prices to \$1.25 for the majority of its products.

Dollar Tree said the reason for raising its prices to \$1.25 was not due to “short-term or transitory market conditions” and said the price increases were permanent. The higher prices also will allow the company to cope with high merchandise cost increases as well as higher operating costs, such as wages, it said.

“(Dollar Tree) believes this is the appropriate time to shift away from the constraints of the \$1.00 price point in order to continue offering extreme value to customers,” the company said in a statement.

Dollar Tree was one of the last true “dollar stores” after most of its competition had moved away from that price point.

The company, which is based in Chesapeake, Virginia, said in September it was testing the higher prices at select stores. On Tuesday, it said it will introduce the new price point in more than 2,000 additional Dollar Tree stores in December and complete the rollout to all its stores by early next year. The company has about 8,000 Dollar Tree stores.

CEO Michael Witynski said he expects the Dollar Tree customers to remain loyal.

Its shoppers “believe that at \$1.25,



Dollar Tree store logos indicating that everything in the store is for \$1 are promoted on a storefront window on Feb. 25 in Jackson, Miss.

AP FILE PHOTO/ROGELIO V. SOLIS

it's still going to be an undeniable value because of what they're seeing out in the marketplace,” Witynski said on a call with industry analysts. “And they know that Dollar Tree hasn't

raised its price in 35 years, so they're giving us credit.”

The company's stock rose 9.2% on Tuesday following the announcement, which was paired with the

company's quarterly earnings. Analysts at Citigroup called the earnings “disappointing” but said investors are looking past earnings to the company finally raising prices.

CONCERNS » from p1

for the sudden steep increase in cases.

Predictions are dependent on several factors. A new variant could put people immunized against the current strains at risk once again, lessening the duration of their anticipated immunity by months.

Much depends on whether the majority of the population not only gets vaccinated but also observes masking, handwashing and distancing mitigation efforts.

“As long as we don't have a new variant, I don't think that the peak will be nearly as high as what we observed in August and September,” Wendelboe said. “You can still enjoy your holidays, you can spend them with your loved ones and friends, but we

can do it safely.”

“What I am afraid of is that we're having people fly in from around the country who have not been vaccinated meeting up with other people who have not been vaccinated who are vulnerable, and that is a potentially bad situation,” said Stan Schwartz, CEO at Wellok, the Northeastern Oklahoma Business Coalition on Health, and chief medical officer at ZERO.health.

“Politics has played such a huge role in this,” Schwartz said. “There are people who have dug in and are entrenched about being vaccinated.”

A lot of people have been under an extraordinary amount of stress over the last two years, and that may contribute to people entering the holiday season in a heightened emotional state, said Mary Clarke, a family medicine specialist from

Stillwater and president of the Oklahoma State Medical Association.

And every family has that one or two relatives who are pretty much guaranteed to find offense no matter what, said Clarke. Confrontation may occur.

“I would rather save someone's life than not ruffle a feather,” Clarke said. She has suggested to her patients that they use her as an excuse to get out of an uncomfortable situation. “Nobody needs to be in a situation where they're putting their health at risk.”

Most at risk are the elderly, who may develop a serious case even despite being vaccinated. Small children are less likely to develop a severe case, but may transmit the disease to the elderly.

Additionally, the pandemic caused many small children to miss their regula-

tor immunizations, putting them at risk for contracting a variety of other diseases, such as measles, said Eve Switzer, past president of the Oklahoma Chapter of the American Academy of Pediatrics and pediatrician from Enid.

“If you are uncomfortable going, there is nothing wrong with saying, ‘My doctor says at this point the risk is too high. I'd love to be with you all but I'm going to have to pass this year, I'm following the advice of my physician,’” Clarke said.

If you're hosting, the host has the right to make the rules and to invite – or not invite – whomever they wish, Hausheer said. Hosts can ask that those attending be vaccinated or take a rapid test before attending.

Dinner could be served at an early hour when the weather allows for the windows to be opened, Schwartz suggested.

MAPS » from p1

vote against the mayor's subcommittee selections.

“I am not comfortable with these appointments,” Nice said. “In my opinion this is a very biased system, and our city and the folks who really truly could have been a part of this are not.”

Holt asked the council members at the Sept. 14 meeting to send him their recommendation for people to serve on the subcommittees.

Two weeks later he sent each council member this email: “I will soon go through the effort of appointing the members of the MAPS 4 subcommit-

tees. If there are any residents of our city you feel strongly about, please let me know soon. If you don't, no worries, and I obviously can't guarantee placement, but I did want to at least be aware if you have some people you are especially passionate about.”

Steve Hill, the mayor's chief of staff, said four of the eight council members submitted recommendations and Holt appointed 11 of those people to the 42 slots that were not chair or vice chair positions.

Nice was among those who did not send the mayor any names. She said council members were not adequately reminded to do so.

Hundreds of additional residents signed up online for consideration for

the appointments, Hill said.

He said the subcommittees are made up of people from diverse ethnicities and backgrounds; 52% are women, 41% are people of color and 26% are Black.

Each subcommittee has two members from the Citizen's Advisory Board, who will serve as the chair and vice chair, plus seven additional members. They are:

Civil Rights Center Subcommittee: Monique Bruner, Teresa Rose, Talia Carroll, Stanley Evans, Bailey Perkins, Cecilia Robinson-Woods, Aletia Timmons, Shoshana Wasserman and Kari Watkins.

Community Subcommittee: Shay Morris, Harry Black, Michelle Blasquez, Lori Callahan, Kori Hall, Debby Hampton, Maira Mata, Bob Ross and Lori Walke.

Connectivity Subcommittee: Russell

Pace, Daisy Munoz, Shane Hampton, Evan Handy, Jane Jenkins, Meg McElhaney, Thuan Nguyen, Valerie Thompson and Shawn Wright.

Innovation District Subcommittee: Teresa Rose, Allie Shinn, Byron Coleman, Quintin Hughes, James Johnson, Maria Martinez, Ken Miller, Monique Short and Tyler Tokarczyk.

Neighborhoods Subcommittee: Jessica Martinez-Brooks, Monique Bruner, Mike Adams, Brian Bogert, Louisa McCune, Tim McLaughlin, Rick Moore, Blair Naifeh and Sarah Roberts.

Venues Subcommittee: Bob Nelon, Kevin Guarnera, Kelley Barnes, Matt Echols, Rick Lippert, Gary Marrs, Fred Mendoza, Rodd Moesel and Sandino Thompson.

Classifieds

SUBMIT YOUR AD
Email » sbarrow@journalrecord.com
Phone » 405-278-2830
In person » 211 N. Robinson, Suite 201-S,
Oklahoma City, OK 73102

DEADLINES
• Line ads by noon, one business day in advance of publication.
• Display ads by noon, two business day in advance of publication.



EMPLOYMENT OPPORTUNITIES » COMMERCIAL AND HIGH-END RESIDENTIAL REAL ESTATE » BUSINESS AND PERONAL SERVICES » MINERAL RIGHTS » AUCTIONS

THE JOURNAL RECORD

WEDNESDAY 11.24.2021

Investment Properties

NO RESERVE AUCTION



SATURDAY, MARCH 23, 10AM 19300 NE 63RD STREET, HARRAH
This property Will Have a New Owner!
Don't Miss This Excellent Buying Opportunity!

3.2 acres with 4 bed, 3 bath, 2-story brick/vinyl home with 3 car garage. Stone entry & elec. security gate. Kitchen with appliances, breakfast nook and formal dining area. Master suite deck overlooks peach orchard & gorgeous sunset views.

BALL AUCTION SINCE 1969
United Country Mike Bendele Co. Auction Services
Chandler, OK - UCMKEB.COM - 405-258-0408 c - 405-258-3876

405-258-1511 | www.BallAuctionService.com

SELL YOUR HOUSE HERE!
CALL 405-278-2830 TODAY

PUBLISHER'S NOTICE

All real estate advertised herein is subject to the Federal Fair Housing Act, which makes it illegal to advertise "any preference, limitation, or discrimination because of race, color, religion, sex, handicap, familial status, or national origin, or intention to make any such preference, limitation, or discrimination."

This newspaper will not knowingly accept any advertising for real estate which is in violation of the law. All persons are hereby informed that all dwellings advertised are available on an equal opportunity basis.

EQUAL HOUSING OPPORTUNITY

Dilbert

by Scott Adams



2022-2023 OVERHEAD CONSTRUCTION

Oklahoma Electric Cooperative (OEC) in Norman, Okla., is a distribution electric utility serving members in central Oklahoma. OEC is seeking requests for proposals (RFPs) from qualified power line construction contractors for overhead construction and storm restoration for 2022-2023. Our goal is to have at least 4 crews consisting of 5 to 6 individuals each in place within a reasonable and agreed upon timeframe. RFPs are due no later than 1:00 p.m. C.S.T. November 29. Please contact Joe Tarp, Manager of Overhead Construction at 405-217-6673 or jtarp@okcoop.org for information on specific requirements and RFP respondent instructions.

All RFP submissions should be sent to Tracy Mowdy at mowdyt@okcoop.org

OKLAHOMA CLASSIFIED AD NETWORK
FOR MORE INFO CALL
1-888-815-2672

WANT TO BUY

OLD GUITARS WANTED! LARRY BRINGS CASH for vintage USA guitars, tube amps, banjos, mandolins, etc. Fender, Gibson, Martin, Gretsch, others. Call or text 918-288-2222. www.stringswest.com

AUCTION

AUCTION, TUE., NOV. 30, 10 AM: 556.5 +/- Acres (Offered in Tracts) | Outstanding Hunting/Sm. Grain/Livestock Land | Hwy 74D Frontage | Rural Home Site Potential | Timber-Lined Rock Creek | Ponds & Pond Development Potential | Wildlife | Lovell, Crescent, Marshall Area, Logan Co., OK. WigginsAuctioneers.com | 580-233-3066.

FREON WANTED

FREON WANTED: We pay \$\$\$ for cylinders and cans. R12 R500 R11 R113 R114. Convenient. Certified Professionals. Call 312-291-9169 or visit RefrigerantFinders.com.

ADVERTISE STATEWIDE

Put your message where it matters most – **IN OKLAHOMA NEWSPAPERS.** We can place your ad in 148 newspapers. For more information or to place an ad, contact Landon Cobb at (405) 499-0022 or toll-free in OK at 1-888-815-2672.

Autos

Tinker Federal Credit Union Public Repossessed Auto Auction
Conducted at
2400 Watts Drive, MWC
December 3, 2021 at 10:00 A.M.
2018 CHEVROLET MALIBU
2018 HONDA CIVIC
2020 BUICK ENCORE
"All Sales are "AS IS WHERE IS" NO WARRANTY EXPRESSED OR IMPLIED."
All sales are final subject to TFCU obtaining title.
Cashier's Check Only
Inspection time begins at 9:00 a.m.
Vehicles must be removed by 1:00 p.m.
Other terms announced at sale.
TFCU reserves the right to bid on all vehicles
732 - 0324 x 2886

WANTED

10 HOMES
NEEDING
METAL ROOFS
SIDING OR WINDOWS

We are opening a branch office and will be using these homes for advertising purposes.


ONLY \$69/mo*
SAVE HUNDREDS
NO MONEY DOWN
Senior/Military Discounts. *wac

CALL NOW!
888-878-6443

IN PRINT. ONLINE. IN PERSON.
For subscription information call 1-877-615-9536

SELL YOUR CAR HERE!
CALL
405-278-2830
TODAY

To place an ad in the Classified Marketplace, email classifieds@journalrecord.com



11/24/21

Created by Jacqueline E. Mathews

ACROSS

1 Antelope with a mane
4 Actor Alan & his kin
9 Lopsided
13 Thunder's boom
14 "Walk ___ in My Shoes"; song from 1970
15 Soft cheese
16 Yours and mine
17 Summer Olympics sport
19 Time just ahead of us: abbr.
20 Minnelli & others
21 Fend off
22 Deliver a speech
24 "He Ain't Heavy, ___ My Brother"
25 Crab Louie & coleslaw
27 Complete failure
30 Each
31 Beside the ___; irrelevant
33 Actor Holbrook
35 "Ain't gonna happen"
36 Tally up
37 Exposed
38 "... the season to be jolly..."

DOWN

1 Epoxy
2 Sleep disorder
3 Hang-___; emotional problems
4 Daily routines
5 Astound
39 Stops
40 Shoe bottoms
41 Energetic person
43 Berates
44 Dined
45 At ___; being risked
46 White adhesive
49 Lobster recipe verb
51 "This Is Us" network
54 Like finger pointers
56 No longer youthful
57 Blacken
58 Do the honors on Thanksgiving
59 Coral & Caribbean
60 Actress Daly
61 Cornered
62 Flood refuge

6 ___ Marie Presley
7 BPOE folks
8 Observe
9 Convent superior
10 Envelop
11 Irritate
12 Holler
13 Fish-and-chips fish, often
18 Special goody
20 "___ and the Tramp"
23 Steak orderer's request
24 Insinuate
25 Heaven-___; providential
26 Stay away from
27 Swim ___; diver's flippers
28 Boxer vying for the title
29 Rowed
31 Explorer Marco
32 Umpire's cry
34 ___ than; <
36 Arrived
37 Word attached to worm or mark
39 Finds odious
40 Con game
42 Sierra Club's focus
43 Didn't go anywhere

Tuesday's Puzzle Solved

S	O	P	H	S	T	R	I	P	U	B	E	R
W	I	R	E	P	R	I	Z	E	G	O	N	E
A	N	O	X	R	E	P	E	N	T	A	N	C
T	K	O	D	O	E	S	E	N	D	E	D	
			F	R	A	U	D		R	E	D	
S	P	R	I	N	T		M	E	N	A	C	E
A	R	E	N	A		F	L	O	E	S	E	L
G	O	A	D		P	E	A	R	L	B	R	I
A	N	D		R	O	A	S	T		P	O	E
			E	S	C	O	R	T		G	L	O
					A	T	E			B	L	O
A	L	E	R	O		F	L	E	D		L	B
L	A	C	E	R	A	T	I	O	N		S	L
A	N	O	S		B	E	G	A	N		H	U
N	E	L	S		C	A	S	T	S		E	M

©2021 Tribune Content Agency, LLC
All Rights Reserved.

45 Work as a waiter
46 Treaty
47 Sore
48 CT or MRI
49 Asterisk
50 ___ off; left quickly

52 Bird's bill
53 Safe investments, for short
55 "Hamlet" division
56 As fresh ___ daisy



Public NOTICES

To place a public notice, call **405-278-2801**
or email **legals@journalrecord.com**
publicnotices.journalrecord.com

2B

NOVEMBER 24, 2021

Corporation Commission

(CD12054133)

Notice (Commercial Disposal Well)
Application No. 2201101202
Oklahoma Corporation Commission Oil and Gas Conservation Division Jim Thorpe Building P.O. Box 52000 Oklahoma City, Oklahoma 73152-2000

STATE OF OKLAHOMA TO: All persons, owners, producers, operators, purchasers, and takers of oil and gas, and all other interested persons, particularly in Washita County, Oklahoma.

NOTICE IS HEREBY GIVEN: That Overflow Energy, LLC, PO Box 354, Booker, TX 79005, is requesting that the Commission, pursuant to OCC-OGR Rules 165:10-5-5 and 165:10-5-6 and ROP 165:5-7-27 administratively authorize the approval of disposal of saltwater into a commercial disposal well as follows:

WELL NAME AND LOCATION: Mercury SWD # 1, SE SE NE, SEC 26 10N 19W, Washita County, Oklahoma.

NAME OF DISPOSAL ZONE AND DEPTH: Wabaunsee/Shawnee/Douglas Formations, TOP: 6,250' BOTTOM: 8,150'. DISPOSAL RATE AND PRESSURE: 10,000 Bbls /day, 2,031 Psi/Surface.

Objections may be filed with the Oklahoma Corporation Commission within thirty (30) days after the publication of this notice. Objections, if any, should be mailed to Oil and Gas Conservation Division, Pollution Abatement Department, Jim Thorpe Building, P.O. Box 52000, Oklahoma City, Oklahoma 73152-2000.
(11-17, 11-24-21)

(CD12055743)

AMENDED NOTICE OF HEARING

Cause CD No 202102348

BEFORE THE CORPORATION COMMISSION OF THE STATE OF OKLAHOMA

APPLICANT: CAMINO NATURAL RESOURCES, LLC. RELIEF SOUGHT: POOLING. LEGAL DESCRIPTION: Section 28, Township 10 North, Range 7 West of the IM, Grady County, Oklahoma

STATE OF OKLAHOMA TO: All persons, owners, producers, operators, purchasers and takers of oil and gas, and all other interested persons, particularly in Grady County, Oklahoma, including the following: Donovan C. Dewbre; Gerald Paul Downey; Halbert G. Kuykendall; Jerry D. Chilton; Johnny Randell; Kyler James Nichols; Cheyenne M. Nichols; Kyler James Nichols; Cheyenne M. Nichols; Matthew Keeter; May Morrissey, deceased; Bill Jack Morrissey; and if any of the above-named individuals be deceased, then the unknown heirs, executors, administrators, devisees, trustees and assigns, both immediate and remote, of such deceased individual.

NOTICE IS HEREBY GIVEN that Applicant, Camino Natural Resources,

LLC, has filed an application in this cause requesting the Corporation Commission of Oklahoma to enter an order pooling the interests, and adjudicating the rights and equities in connection therewith, of the oil and gas owners in the 640-acre horizontal well units formed in Section 28, Township 10 North, Range 7 West of the IM, Grady County, Oklahoma, for the Mississippian and Woodford separate common sources of supply, in respect to the development of such separate common sources of supply in such units. The interests of the oil and gas owners involved herein and the rights and equities in respect thereto are sought herein to be pooled and adjudicated pursuant to 52 O.S. §87.1 within and on the basis of such units as a group or a unit or in the aggregate, and not limited to a single wellbore. The application in this cause states that Applicant has proposed the development of the separate common sources of supply in the units involved herein under a plan of development and has commenced such plan of development of such units by an initial well in the lands covered hereby. Such application further states that Applicant has been unable to reach an agreement with the owners of drilling rights named as respondents herein with respect to such proposed plan of development of the separate common sources of supply in the units covered hereby.

NOTICE IS FURTHER GIVEN that the application in this cause requests that Camino Natural Resources, LLC, or some other party recommended by Applicant be designated as operator under the order to be entered herein of the separate common sources of supply in the units covered hereby, including the initial well and any subsequent well or wells to be drilled under or otherwise covered by Applicant's proposed plan of development of such unit.

NOTICE IS FURTHER GIVEN that this cause is set before an administrative law judge for hearing, taking of evidence and reporting to the Corporation Commission of Oklahoma. Notice is further given that the application in this cause may be amended at such hearing in accordance with the rules of the Commission and the laws of the State of Oklahoma.

NOTICE IS FURTHER GIVEN that this cause will be heard before an administrative law judge on the Conservation Docket at the Western Regional Service Office of the Corporation Commission, Jim Thorpe Building, 2101 North Lincoln Boulevard, Oklahoma City, Oklahoma, at **8:30 A.M. on the 20th day of December, 2021**, and that this notice be published as required by law and the rules of the Commission.

NOTICE IS FURTHER GIVEN that Applicant and interested parties may present testimony by telephone. The cost of telephonic communication shall be paid by the person or persons requesting its use. Interested parties who wish to participate by telephone shall contact Applicant or Applicant's attorney, prior to the hearing date, and provide their names and telephone numbers.

NOTICE IS FURTHER GIVEN THAT due to the COVID-19 pandemic, access to the Jim Thorpe Building is

restricted. The referenced hearing may be conducted via teleconference or videoconference. Before coming to the building for this hearing, please visit the Oklahoma Corporation Commission website at www.occeweb.com to determine the status of building access. Instructions for participating via teleconference or videoconference are available on the Commission's website.

NOTICE IS FURTHER GIVEN that all interested persons may appear and be heard. For information concerning this action, contact **Land Department, Camino Natural Resources, LLC**, 1401 17th Street, Suite 1000, Denver, Colorado 80202, Telephone: (720) 405-2777; or **John R. Reeves, Attorney, OBA #7479**, Seventeenth Floor, One Leadership Square, 211 North Robinson Avenue, Oklahoma City, Oklahoma 73102, Telephone: (405) 272-5742.

CORPORATION COMMISSION OF OKLAHOMA
DANA L. MURPHY,
Chairman
BOB ANTHONY,
Vice Chairman
J. TODD HIETT,
Commissioner

DONE AND PERFORMED this 19th day of November, 2021.

BY ORDER OF THE COMMISSION:

PEGGY MITCHELL,
Commission Secretary
John R. Reeves - OBA #7479
17813-0337anoh
(11-24-21)

(CD12055861)

NOTICE OF HEARING
CAUSE CD NO. 202102507
BEFORE THE CORPORATION COMMISSION OF THE STATE OF OKLAHOMA

APPLICANT: CITATION OIL & GAS CORP. RELIEF SOUGHT: INCREASED DENSITY. LANDS COVERED: SECTION 35, TOWNSHIP 1 NORTH, RANGE 5 WEST, STEPHENS COUNTY, OKLAHOMA

NOTICE IS HEREBY GIVEN that the Applicant requests that Order No. 669539 be amended to authorize the drilling of one (1) additional well in the Sycamore common source of supply and four (4) additional wells in the Woodford common source of supply in Section 35-1N-5W, Stephens County, Oklahoma, a drilling and spacing unit for the Sycamore and Woodford common sources of supply.

NOTICE IS FURTHER GIVEN that this cause be set before an Administrative Law Judge for the hearing, taking of evidence and reporting to the Commission.

NOTICE IS FURTHER GIVEN that Applicant may request that any Order issued in this cause be made effective on a date prior to its signing.

NOTICE IS FURTHER GIVEN if any named natural person is deceased, then the known or unknown heirs, executors, administrators, trustees, devisees and assigns, immediate and remote, of such decedent are made respondents to this Application. If any named respondent is a corporation which does not continue to have legal existence, then the known or unknown successors,

trustees or assigns, if any, of such entity are made respondents to this Application.

NOTICE IS FURTHER GIVEN that this cause will be heard before an Administrative Law Judge on the initial hearing docket at the Corporation Commission, 1st Floor, Jim Thorpe Building, Oklahoma City, Oklahoma, at **8:30 a.m. on the 13th day of December, 2021**, and that this notice be published as required by law and the Rules of the Commission. Due to the COVID-19 pandemic, access to the Jim Thorpe Building is restricted. The referenced hearing may be conducted via teleconference or videoconference. Before coming to the building for this hearing, please visit the Oklahoma Corporation Commission website at www.occeweb.com to determine the status of building access. Instructions for participating via teleconference or videoconference are available on the Commission's website.

NOTICE IS FURTHER GIVEN that Applicant may request that any Order issued in this cause be made effective on a date prior to its signing.

NOTICE IS FURTHER GIVEN that the Applicant and interested parties may present testimony by telephone. The cost of telephonic communication shall be paid by the person or persons requesting its use. Interested parties who wish to participate shall contact the Applicant or Applicant's attorney, prior to the hearing, and provide their name and telephone number.

NOTICE IS FURTHER GIVEN that all interested persons may appear and be heard. For information concerning this action, contact **Patrick Bolgren, Citation Oil & Gas Corp.**, 14077 Cutten Rd, Houston, TX 77069, Ph. 281-891-1503, and/or **Jessica D. Hatcher, Attorney**, 201 Robert S. Kerr Avenue, Suite 1600, Oklahoma City, Oklahoma 73102, (405) 996-3395.

CORPORATION COMMISSION OF OKLAHOMA
DANA L. MURPHY,
CHAIRMAN
BOB ANTHONY,
VICE CHAIRMAN
J. TODD HIETT,
COMMISSIONER

DONE AND PERFORMED this 15th day of November, 2021.

BY ORDER OF THE COMMISSION:

PEGGY MITCHELL
SECRETARY OF THE COMMISSION
(11-24-21)

(CD12055862)

NOTICE OF HEARING
CAUSE CD NO. 202102508
BEFORE THE CORPORATION COMMISSION OF THE STATE OF OKLAHOMA

APPLICANT: CITATION OIL & GAS CORP. RELIEF SOUGHT: LOCATION EXCEPTION. LANDS COVERED: SECTION 35, TOWNSHIP 1 NORTH, RANGE 5 WEST, STEPHENS COUNTY, OKLAHOMA

NOTICE IS HEREBY GIVEN that the Applicant requests an Order granting Applicant an exception to the well location for the Sycamore and Woodford common sources of supply established by Order No. 669539, granting Applicant or some other party permission to drill the horizontal well.

NOTICE IS FURTHER GIVEN that said horizontal well will be located at: North/South Location, East/West Location, Unit Boundary

First Perforation, NCT 165' FNL/FSL, NCT 400' FEL, Section 35-1N-5W

Last Perforation, NCT 165' FNL/FSL, NCT 400' FEL, Section 35-1N-5W

The entire length of the lateral will be cemented such that the perforations will be isolated from the beginning and end points of the lateral in order to

protect the correlative rights of the offset units.

NOTICE IS FURTHER GIVEN that the offset units toward which this horizontal well will be moving are Sections 25, 26 and 36-1N-5W and Sections 1 and 2-1S-5W, Stephens County, Oklahoma. The "land adjacent to the area within the location exception" requested herein, in regard to the subsurface location tolerance areas described above are attached hereto as Exhibit "B".

NOTICE IS FURTHER GIVEN that this cause will be heard before an Administrative Law Judge on the initial hearing docket at the Corporation Commission, 1st Floor, Jim Thorpe Building, Oklahoma City, Oklahoma, at **8:30 a.m. on the 13th day of December, 2021**, and that this notice be published as required by law and the Rules of the Commission. Due to the COVID-19 pandemic, access to the Jim Thorpe Building is restricted. The referenced hearing may be conducted via teleconference or videoconference. Before coming to the building for this hearing, please visit the Oklahoma Corporation Commission website at www.occeweb.com to determine the status of building access. Instructions for participating via teleconference or videoconference are available on the Commission's website.

NOTICE IS FURTHER GIVEN that Applicant may request that any Order issued in this cause be made effective on a date prior to its signing.

NOTICE IS FURTHER GIVEN that the Applicant and interested parties may present testimony by telephone. The cost of telephonic communication shall be paid by the person or persons requesting its use. Interested parties who wish to participate shall contact the Applicant or Applicant's attorney, prior to the hearing, and provide their name and telephone number.

NOTICE IS FURTHER GIVEN that all interested persons may appear and be heard. For information concerning this action, contact **Patrick Bolgren, Citation Oil & Gas Corp.**, 14077 Cutten Rd, Houston, TX 77069, Ph. 281-891-1503, and/or **Jessica D. Hatcher, Attorney**, 201 Robert S. Kerr Avenue, Suite 1600, Oklahoma City, Oklahoma 73102, (405) 996-3395.

CORPORATION COMMISSION OF OKLAHOMA
DANA L. MURPHY,
CHAIRMAN
BOB ANTHONY,
VICE CHAIRMAN
J. TODD HIETT,
COMMISSIONER

DONE AND PERFORMED this 15th day of November, 2021.

BY ORDER OF THE COMMISSION:

PEGGY MITCHELL
SECRETARY OF THE COMMISSION
(11-24-21)

(CD12055863)

NOTICE OF HEARING
CAUSE CD NO. 202102509
BEFORE THE CORPORATION COMMISSION OF THE STATE OF OKLAHOMA

APPLICANT: CITATION OIL & GAS CORP. RELIEF SOUGHT: LOCATION EXCEPTION. LANDS COVERED: SECTION 35, TOWNSHIP 1 NORTH, RANGE 5 WEST, STEPHENS COUNTY, OKLAHOMA

NOTICE IS HEREBY GIVEN that the Applicant requests an Order granting Applicant an exception to the well location for the Sycamore and Woodford common sources of supply established by Order No. 669539, granting Applicant or some other party permission to drill the horizontal well.

NOTICE IS FURTHER GIVEN that said horizontal well will be located at: North/South Location, East/West Location, Unit Boundary

First Perforation, NCT 165' FNL/FSL, NCT 1,000' FEL, Section 35-1N-5W

Last Perforation, NCT 165' FNL/FSL, NCT 1,000' FEL, Section 35-1N-5W

The entire length of the lateral will be cemented such that the perforations will be isolated from the beginning and end points of the lateral in order to protect the correlative rights of the offset units.

NOTICE IS FURTHER GIVEN that the offset units toward which this horizontal well will be moving are Sections 25, 26 and 36-1N-5W and Sections 1 and 2-1S-5W, Stephens County, Oklahoma. The "land adjacent to the area within the location exception" requested herein, in regard to the subsurface location tolerance areas described above are attached hereto as Exhibit "B".

NOTICE IS FURTHER GIVEN that this cause will be heard before an Administrative Law Judge on the initial hearing docket at the Corporation Commission, 1st Floor, Jim Thorpe Building, Oklahoma City, Oklahoma, at **8:30 a.m. on the 13th day of December, 2021**, and that this notice be published as required by law and the Rules of the Commission. Due to the COVID-19 pandemic, access to the Jim Thorpe Building is restricted. The referenced hearing may be conducted via teleconference or videoconference. Before coming to the building for this hearing, please visit the Oklahoma Corporation Commission website at www.occeweb.com to determine the status of building access. Instructions for participating via teleconference or videoconference are available on the Commission's website.

NOTICE IS FURTHER GIVEN that Applicant may request that any Order issued in this cause be made effective on a date prior to its signing.

NOTICE IS FURTHER GIVEN that the Applicant and interested parties may present testimony by telephone. The cost of telephonic communication shall be paid by the person or persons requesting its use. Interested parties who wish to participate shall contact the Applicant or Applicant's attorney, prior to the hearing, and provide their name and telephone number.

NOTICE IS FURTHER GIVEN that all interested persons may appear and be heard. For information concerning this action, contact **Patrick Bolgren, Citation Oil & Gas Corp.**, 14077 Cutten Rd, Houston, TX 77069, Ph. 281-891-1503, and/or **Jessica D. Hatcher, Attorney**, 201 Robert S. Kerr Avenue, Suite 1600, Oklahoma City, Oklahoma 73102, (405) 996-3395.

CORPORATION COMMISSION OF OKLAHOMA
DANA L. MURPHY,
CHAIRMAN
BOB ANTHONY,
VICE CHAIRMAN
J. TODD HIETT,
COMMISSIONER

DONE AND PERFORMED this 15th day of November, 2021.

BY ORDER OF THE COMMISSION:

PEGGY MITCHELL
SECRETARY OF THE COMMISSION
(11-24-21)

(CD12055864)

NOTICE OF HEARING
CAUSE CD NO. 202102510
BEFORE THE CORPORATION COMMISSION OF THE STATE OF OKLAHOMA

APPLICANT: CITATION OIL & GAS CORP. RELIEF SOUGHT: LOCATION EXCEPTION. LANDS COVERED: SECTION 35, TOWNSHIP 1 NORTH, RANGE 5 WEST, STEPHENS COUNTY, OKLAHOMA

NOTICE IS HEREBY GIVEN that the

Continued on next page

Thanksgiving Day & Black Friday

Office Closed – November 25th & 26th

Edition Of:		Deadline:
Fri.	Nov 26	Thur. Nov 18 at 5:00pm
Fri.	Dec 3	Tue. Nov. 23 at 5pm

Corporation Commission

Applicant requests an Order granting Applicant an exception to the well location for the Sycamore and Woodford common sources of supply established by Order No. 669539, granting Applicant or some other party permission to drill the horizontal well.

NOTICE IS FURTHER GIVEN that said horizontal well will be located at:

North/South Location, East/West Location, Unit Boundary

First Perforation, NCT 165' FNL/FSL, NCT 2,000' FWL, Section 35-1N-5W

Last Perforation, NCT 165' FNL/FSL, NCT 2,000' FWL, Section 35-1N-5W

The entire length of the lateral will be cemented such that the perforations will be isolated from the beginning and end points of the lateral in order to protect the correlative rights of the offset units.

NOTICE IS FURTHER GIVEN that the offset units toward which this horizontal well will be moving is 26-1N-5W, Stephens County, Oklahoma and 2-1S-5W, Stephens County, Oklahoma. The "land adjacent to the area within the location exception" requested herein, in regard to the subsurface location tolerance areas described above are attached hereto as Exhibit "B".

NOTICE IS FURTHER GIVEN that this cause will be heard before an Administrative Law Judge on the initial hearing docket at the Corporation Commission, 1st Floor, Jim Thorpe Building, Oklahoma City, Oklahoma, at **8:30 a.m. on the 13th day of December, 2021**, and that this notice be published as required by law and the Rules of the Commission. Due to the COVID-19 pandemic, access to the Jim Thorpe Building is restricted. The referenced hearing may be conducted via teleconference or videoconference.

Before coming to the building for this hearing, please visit the Oklahoma Corporation Commission website at www.occeweb.com to determine the status of building access. Instructions for participating via teleconference or videoconference are available on the Commission's website.

NOTICE IS FURTHER GIVEN that Applicant may request that any Order issued in this cause be made effective on a date prior to its signing.

NOTICE IS FURTHER GIVEN that the Applicant and interested parties may present testimony by telephone. The cost of telephonic communication shall be paid by the person or persons requesting its use. Interested parties who wish to participate shall contact the Applicant or Applicant's attorney, prior to the hearing, and provide their name and telephone number.

NOTICE IS FURTHER GIVEN that all interested persons may appear and be heard. For information concerning this action, contact **Patrick Bolgren, Citation Oil & Gas Corp.**, 14077 Cutten Rd, Houston, TX 77069, Ph. 281-891-1503, and/or **Jessica D. Hatcher, Attorney**, 201 Robert S. Kerr Avenue, Suite 1600, Oklahoma City, Oklahoma 73102, (405) 996-3395.

CORPORATION COMMISSION OF OKLAHOMA
DANA L. MURPHY,
CHAIRMAN
BOB ANTHONY,
VICE CHAIRMAN
J. TODD HIETT,
COMMISSIONER

DONE AND PERFORMED this 19th day of November, 2021.

BY ORDER OF THE COMMISSION:
PEGGY MITCHELL
SECRETARY OF THE COMMISSION
(11-24-21)

(CD12055865)

NOTICE OF HEARING CAUSE CD NO. 202102511

BEFORE THE CORPORATION COMMISSION OF THE STATE OF OKLAHOMA

APPLICANT: CITATION OIL & GAS CORP. RELIEF SOUGHT: LOCATION EXCEPTION. LANDS COVERED: SECTION 35, TOWNSHIP 1 NORTH, RANGE 5 WEST, STEPHENS COUNTY, OKLAHOMA

NOTICE IS HEREBY GIVEN that the Applicant requests an Order granting Applicant an exception to the well location for the Sycamore and Woodford common sources of supply established by Order No. 669539, granting Applicant or some other party permission to drill the horizontal well.

NOTICE IS FURTHER GIVEN that

said horizontal well will be located at:

North/South Location, East/West Location, Unit Boundary

First Perforation, NCT 165' FNL/FSL, NCT 1,000' FWL, Section 35-1N-5W

Last Perforation, NCT 165' FNL/FSL, NCT 1,000' FWL, Section 35-1N-5W

The entire length of the lateral will be cemented such that the perforations will be isolated from the beginning and end points of the lateral in order to protect the correlative rights of the offset units.

NOTICE IS FURTHER GIVEN that the offset units toward which this horizontal well will be moving are 26, 27 and 34-1N-5W, Stephens County, Oklahoma and 2 and 3-1S-5W, Stephens County, Oklahoma. The "land adjacent to the area within the location exception" requested herein, in regard to the subsurface location tolerance areas described above are attached hereto as Exhibit "B".

NOTICE IS FURTHER GIVEN that this cause will be heard before an Administrative Law Judge on the initial hearing docket at the Corporation Commission, 1st Floor, Jim Thorpe Building, Oklahoma City, Oklahoma, at **8:30 a.m. on the 13th day of December, 2021**, and that this notice be published as required by law and the Rules of the Commission. Due to the COVID-19 pandemic, access to the Jim Thorpe Building is restricted. The referenced hearing may be conducted via teleconference or videoconference. Before coming to the building for this hearing, please visit the Oklahoma Corporation Commission website at www.occeweb.com to determine the status of building access. Instructions for participating via teleconference or videoconference are available on the Commission's website.

NOTICE IS FURTHER GIVEN that Applicant may request that any Order issued in this cause be made effective on a date prior to its signing.

NOTICE IS FURTHER GIVEN that the Applicant and interested parties may present testimony by telephone. The cost of telephonic communication shall be paid by the person or persons requesting its use. Interested parties who wish to participate shall contact the Applicant or Applicant's attorney, prior to the hearing, and provide their name and telephone number.

NOTICE IS FURTHER GIVEN that all interested persons may appear and be heard. For information concerning this action, contact **Patrick Bolgren, Citation Oil & Gas Corp.**, 14077 Cutten Rd, Houston, TX 77069, Ph. 281-891-1503, and/or **Jessica D. Hatcher, Attorney**, 201 Robert S. Kerr Avenue, Suite 1600, Oklahoma City, Oklahoma 73102, (405) 996-3395.

CORPORATION COMMISSION OF OKLAHOMA
DANA L. MURPHY,
CHAIRMAN
BOB ANTHONY,
VICE CHAIRMAN
J. TODD HIETT,
COMMISSIONER

DONE AND PERFORMED this 19th day of November, 2021.

BY ORDER OF THE COMMISSION:
PEGGY MITCHELL
SECRETARY OF THE COMMISSION
(11-24-21)

(CD12056377)

NOTICE OF HEARING CAUSE CD NO. 202102595

BEFORE THE CORPORATION COMMISSION OF THE STATE OF OKLAHOMA

APPLICANT: NOSLEY SCOOP, LLC NOSLEY ACQUISITION, LLC AND REVOLUTION OPERATING COMPANY, LLC. RELIEF SOUGHT: INCREASED WELL DENSITY. LEGAL DESCRIPTION: SECTION 3, TOWNSHIP 11 NORTH, RANGE 6 WEST, CANADIAN COUNTY, OKLAHOMA

STATE OF OKLAHOMA TO: 40 Energy, LLC; AC Oil & Gas, LLC; Adam J Foster; Agnes Siegrist Revocable Trust dated February 20, 1997; Angie Kay Larson Trust dated 10/20/2015 Angie Kay Larson Trustee; Antelope Oil & Gas LLC; Camino Natural Resources, LLC; Carroll H Rowland; Carvel Wayne Glenn; Castle Creek Resources LLC; Chaparral Energy, LLC; Cimarex Energy Co.; Citizen Energy III LLC; Comanche Resources Company; Continental Resources Inc; Darrell D Wiedemann; Devon Energy Production Co., LP; Ellen Gail Glenn Golden ; Evelyn J Upchurch; Gilliland Oil & Gas, Inc.; IOG Resources, LLC; Jaguar Energy, Inc. ; Johnny R Cawfield; Joseph L Shuman Rev Trust Joseph L Shuman

Trustee; Joyce Lee Simons; Justin M Bentley; Karen M Shuman Revocable Trust Karen M Shuman Trustee; Kevin W Hoog; Lawrence Edward Glenn; Lawrence G Gamble; Lawrence G Gamble; Linda M Wiedemann Owens; Longpoint Minerals LLC ; Marathon Oil Company; Mary M Brawner ; Oaktree SC AE Scoop Holdings, LLC ; OGI, Inc.; Ovitiv Mid-Continent, Inc., Successor in Interest to Newfield Exploration; Paulette K. Cook ; Phyllis Anne Gardner; Record Oil and Gas, LLC; Richard L Giddens ; Richard Wayne Rowland; Sandridge Exploration and Production LLC; Scott C Wiedemann; Shepherd Royalty LLC; Sven Energy, LLC; The Beatrice A Rubes Family Trust; Travis Peak Resources, LLC c/o Paloma Resources, LLC; Trimble Farms LLC; Vast Bank, National Association; Veenker Resources Inc; Ventana Exploration & Production II LLC; Wayfinder Resources Operating, LLC; and all persons, owners, producers, operators, purchasers and takers of oil and gas and all other interested persons, particularly in Canadian County, Oklahoma, and if any of the individuals are deceased, or if any of the companies are no longer in existence, the unknown heirs, executors, administrators, devisees, trustees, successors and assigns, immediate and remote, of the named parties.

NOTICE IS HEREBY GIVEN that the Applicant in this cause is requesting the Commission issue an Order amending Order No. 668488 to authorize two additional wells on the unit comprised of Section 3, Township 11 North, Range 6 West, Canadian County, Oklahoma, to test the Mississippian common source of supply.

NOTICE IS FURTHER GIVEN that the Applicant in this cause is requesting the following special relief: to designate the Applicant or some other party as Operator of the unit wells. Applicant is further requesting that the Order to be entered in this cause be made effective on a date prior to the date of the Order.

NOTICE IS FURTHER GIVEN that this cause be set before an Administrative Law Judge for hearing, taking of evidence and reporting to the Commission.

NOTICE IS FURTHER GIVEN that this cause will be heard before an Administrative Law Judge on the Initial Hearing Docket at the Corporation Commission, Jim Thorpe Building, 2101 N. Lincoln, Oklahoma City, OK 73105, at **8:30 a.m., on the 14th day of December, 2021**, and that this Notice be published as required by law and the Rules of the Commission.

NOTICE IS FURTHER GIVEN that due to the COVID-19 pandemic, access to the Jim Thorpe Building is restricted. The referenced hearing may be conducted via teleconference or video-conference. Before coming to the building for this hearing, please visit the Oklahoma Corporation Commission website at www.occeweb.com to determine the status of building access. Instructions for participating via teleconference or video-conference are available on the Commission's website.

NOTICE IS FURTHER GIVEN that the Applicant and interested parties may present testimony by telephone. The cost of telephonic communication shall be paid by the person or persons requesting its use. Interested parties who wish to participate by telephone shall contact the Applicant or Applicant's attorney, prior to the hearing date, and provide their name and telephone number.

NOTICE IS FURTHER GIVEN that all interested persons may appear and be heard. For information concerning this action, contact **CAROLINE KRENEK, Antelope Oil & Gas LLC**, Telephone: (405) 652-9050, OR **Eric L. Huddleston, Attorney**, Two Leadership Square, 211 North Robinson, Suite 1300, Oklahoma City, OK 73102, Telephone: (405) 232-3722.

CORPORATION COMMISSION OF OKLAHOMA
Dana L. Murphy,
Chairman
Bob Anthony,
Vice-Chairman
J. Todd Hiett,
Commissioner

DONE AND PERFORMED THIS 19th DAY OF NOVEMBER, 2021.

BY ORDER OF THE COMMISSION:
PEGGY MITCHELL,
Secretary
(11-24-21)

(CD12056379)

NOTICE OF HEARING CAUSE CD NO. 202102596

BEFORE THE CORPORATION COMMISSION OF THE STATE OF OKLAHOMA

APPLICANT: NOSLEY SCOOP, LLC NOSLEY ACQUISITION, LLC AND REVOLUTION OPERATING

COMPANY, LLC. RELIEF SOUGHT: INCREASED WELL DENSITY. LEGAL DESCRIPTION: SECTION 10, TOWNSHIP 11 NORTH, RANGE 6 WEST, CANADIAN COUNTY, OKLAHOMA

STATE OF OKLAHOMA TO: 40 Energy, LLC; Agnes Siegrist Revocable Trust dated February 20, 1997; Alan Jay Glyckherr; Aspen Leaf, LLC; Betty Pat Wilson Lambert ; Brenda Kay Chapman, Successor Trustee of the Anna Belle Wiedemann Revocable Trust dated January 31, 1995; Brenda Kay Chapman, Successor Trustee of the Carl Henry Wiedemann, Jr. Family Trust; Camino Natural Resources, LLC; Carol Ann Holtorff; Chaparral Energy, LLC; Charles Thraikill; Cimarex Energy Co.; Citizen Energy III LLC; Comanche Resources Company; Consul Properties, LLC; Cynthia K. Schroeder; Devon Energy Production Co., LP; Hidden Creek Resources, LLC; IOG Resources, LLC; Jaguar Energy, Inc.; James Herbert Rogers; Jennifer Thraikill-Leonard ; John Randall Rogers, Jr.; Joyce B. Thraikill; Kasey Wayne Thraikill ; Katherine Eileen Rogers Wheatley a/k/a Kathryn E Wheatley; Kevin Wayne Thraikill; LongPoint Minerals, LLC; Marcella P. Cutrer a/k/a Marcella Thraikill-Cutrer; Oaktree SC AE Scoop Holdings, LLC; Ovitiv Mid-Continent, Inc., Successor in Interest to Newfield Exploration; Patsy C. Thraikill aka Patsy Carol Thraikill, now Patsy C. Thraikill-Parsons; Peggy Kaye Wilson; Record Oil and Gas, LLC; Roy C. Harris III; Sandra Lynne Rogers McConnell; Sandridge Exploration and Production, LLC; Sven Energy, LLC; Travis Peak Resources, LLC c/o Paloma Resources, LLC; Vast Bank, National Association; Ventana Exploration & Production II LLC; Wayfinder Resources Operating, LLC; Waynetta L. Thraikill; and all persons, owners, producers, operators, purchasers and takers of oil and gas and all other interested persons, particularly in Canadian County, Oklahoma, and if any of the individuals are deceased, or if any of the companies are no longer in existence, the unknown heirs, executors, administrators, devisees, trustees, successors and assigns, immediate and remote, of the named parties.

NOTICE IS HEREBY GIVEN that the Applicant in this cause is requesting the Commission issue an Order amending Order No. 667130 to authorize three additional wells on the unit comprised of Section 10, Township 11 North, Range 6 West, Canadian County, Oklahoma, to test the Mississippian common source of supply.

NOTICE IS FURTHER GIVEN that the Applicant in this cause is requesting the following special relief: to designate the Applicant or some other party as Operator of the unit wells. Applicant is further requesting that the Order to be entered in this cause be made effective on a date prior to the date of the Order.

NOTICE IS FURTHER GIVEN that this cause be set before an Administrative Law Judge for hearing, taking of evidence and reporting to the Commission.

NOTICE IS FURTHER GIVEN that this cause will be heard before an Administrative Law Judge on the Initial Hearing Docket at the Corporation Commission, Jim Thorpe Building, 2101 N. Lincoln, Oklahoma City, OK 73105, at **8:30 a.m., on the 14th day of December, 2021**, and that this Notice be published as required by law and the Rules of the Commission.

NOTICE IS FURTHER GIVEN that due to the COVID-19 pandemic, access to the Jim Thorpe Building is restricted. The referenced hearing may be conducted via teleconference or video-conference. Before coming to the building for this hearing, please visit the Oklahoma Corporation Commission website at www.occeweb.com to determine the status of building access. Instructions for participating via teleconference or video-conference are available on the Commission's website.

NOTICE IS FURTHER GIVEN that the Applicant and interested parties may present testimony by telephone. The cost of telephonic communication shall be paid by the person or persons requesting its use. Interested parties who wish to participate by telephone shall contact the Applicant or Applicant's attorney, prior to the hearing date, and provide their name and telephone number.

NOTICE IS FURTHER GIVEN that all interested persons may appear and be heard. For information concerning this action, contact **CAROLINE KRENEK, Antelope Oil & Gas LLC**, Telephone: (405) 652-9050, OR **Eric L. Huddleston, Attorney**, Two Leadership Square, 211 North Robinson, Suite 1300, Oklahoma City, OK 73102, Telephone: (405) 232-3722.

CORPORATION COMMISSION OF OKLAHOMA
Dana L. Murphy,
Chairman
Bob Anthony,
Vice-Chairman
J. Todd Hiett,
Commissioner
DONE AND PERFORMED THIS 19th DAY OF NOVEMBER, 2021.
BY ORDER OF THE COMMISSION:
Peggy Mitchell,
Secretary
(11-24-21)

(CD12056381)

NOTICE OF HEARING CAUSE CD NO. 202102597

BEFORE THE CORPORATION COMMISSION OF THE STATE OF OKLAHOMA

APPLICANT: REVOLUTION OPERATING COMPANY, LLC. RELIEF SOUGHT: CHANGE OF OPERATOR. LEGAL DESCRIPTION: SECTION 10, TOWNSHIP 11 NORTH, RANGE 6 WEST, CANADIAN COUNTY, OKLAHOMA

STATE OF OKLAHOMA TO: Agnes Siegrist Revocable Trust dated February 20, 1997; Camino Natural Resources, LLC; Cimarex Energy Co.; Devon Energy Production Co., LP; Ovitiv Mid-Continent, Inc., Successor in Interest to Newfield Exploration; and all persons, owners, producers, operators, purchasers and takers of oil and gas and all other interested persons, particularly in Canadian County, Oklahoma, and if any of the above individuals are deceased, or if any of the above companies are no longer in existence, the unknown heirs, executors, administrators, devisees, trustees and assigns, immediate and remote, of the above-named parties.

NOTICE IS HEREBY GIVEN that the Applicant in this cause is requesting that the Commission remove Jones Energy, LLC (Operator No. 21043), 807 Las Cimas Parkway, Suite 350, Austin, TX 78746, as operator of the unit described under Order No. 668612, and designate Revolution Operating Company, LLC, 14301 Caliber Drive, Suite 110, Oklahoma City, OK 73134 (Operator No. 24513), as operator of the unit and common sources of supply described under said Order, and as to any and all subsequent wells drilled thereunder. Further, Revolution Operating Company, LLC should be designated operator as to the following well:

Well, API, Classification
Gamble 10-11-6 1H, 35-017-25067, Oil

Location:
SHL: SE/4 SE/4 SE/4 SE/4 of Section 3, Township 11 North, Range 6 West, Canadian County, Oklahoma.

BHL: NW/4 SE/4 SE/4 SE/4 of Section 10, Township 11 North, Range 6 West, Canadian County, Oklahoma.

NOTICE IS FURTHER GIVEN that this cause be set before an Administrative Law Judge for hearing, taking of evidence and reporting to the Commission.

NOTICE IS FURTHER GIVEN that this cause will be heard before an Administrative Law Judge on the Initial Hearing Docket at the Corporation Commission, Jim Thorpe Building, 2101 N. Lincoln, Oklahoma City, OK 73105, at **8:30 a.m., on the 14th day of December, 2021**, and that this Notice be published as required by law and the Rules of the Commission.

NOTICE IS FURTHER GIVEN that due to the COVID-19 pandemic, access to the Jim Thorpe Building is restricted. The referenced hearing may be conducted via teleconference or video-conference. Before coming to the building for this hearing, please visit the Oklahoma Corporation Commission website at www.occeweb.com to determine the status of building access. Instructions for participating via teleconference or video-conference are available on the Commission's website.

NOTICE IS FURTHER GIVEN that the Applicant and interested parties may present testimony by telephone. The cost of telephonic communication shall be paid by the person or persons requesting its use. Interested parties who wish to participate by telephone shall contact the Applicant or Applicant's attorney, prior to the hearing date, and provide their name and telephone number.

NOTICE IS FURTHER GIVEN that any person desiring to protest an application shall have fifteen (15) days after receipt of notice in which to file a written protest to the application. Failure to submit a written protest within the fifteen (15) day period shall be deemed consent to the granting of the application.

NOTICE IS FURTHER GIVEN that all interested persons may appear and

be heard. For information concerning this action, contact **CAROLINE KRENEK, Antelope Oil & Gas LLC**, Telephone: (405) 652-9050, OR **Eric L. Huddleston, Attorney**, Two Leadership Square, 211 North Robinson, Suite 1300, Oklahoma City, OK 73102, Telephone: (405) 232-3722.

CORPORATION COMMISSION OF OKLAHOMA
Dana L. Murphy,
Chairman
Bob Anthony,
Vice-Chairman
J. Todd Hiett,
Commissioner

DONE AND PERFORMED THIS 19th DAY OF NOVEMBER, 2021.

BY ORDER OF THE COMMISSION:
Peggy Mitchell,
Secretary
(11-24-21)

(CD12056387)

NOTICE OF HEARING CAUSE CD NO. 202102598

BEFORE THE CORPORATION COMMISSION OF THE STATE OF OKLAHOMA

APPLICANT: REVOLUTION OPERATING COMPANY, LLC. RELIEF SOUGHT: CHANGE OF OPERATOR. LEGAL DESCRIPTION: SECTION 3, TOWNSHIP 11 NORTH, RANGE 6 WEST, CANADIAN COUNTY, OKLAHOMA

STATE OF OKLAHOMA TO: 40 Energy, LLC; Camino Natural Resources, LLC; Chaparral Energy, LLC; Comanche Resources Company; IOG Resources, LLC; Jaguar Energy, Inc. ; Record Oil and Gas, LLC; Sven Energy, LLC; Ventana Exploration & Production II LLC; and all persons, owners, producers, operators, purchasers and takers of oil and gas and all other interested persons, particularly in Canadian County, Oklahoma, and if any of the above individuals are deceased, or if any of the above companies are no longer in existence, the unknown heirs, executors, administrators, devisees, trustees and assigns, immediate and remote, of the above-named parties.

NOTICE IS HEREBY GIVEN that the Applicant in this cause is requesting that the Commission remove Jones Energy, LLC (Operator No. 21043), 807 Las Cimas Parkway, Suite 350, Austin, TX 78746, as operator of the unit described under Order Nos. 670395, 710955, 679912, and 680854, and designate Revolution Operating Company, LLC, 14301 Caliber Drive, Suite 110, Oklahoma City, OK 73134 (Operator No. 24513), as operator of the unit and common sources of supply described under said Orders, and as to any and all subsequent wells drilled thereunder. Further, Revolution Operating Company, LLC should be designated operator as to the following wells:

Well API Classification
Gamble 3-11-6 1H 35-017-25066 Oil

Location:
SHL: SE/4 SE/4 SE/4 SE/4 of Section 3, Township 11 North, Range 6 West, Canadian County, Oklahoma.

BHL: NW/4 NE/4 NE/4 NE/4 of Section 3, Township 11 North, Range 6 West, Canadian County, Oklahoma.

Well API Classification
Gamble 3-11-6 2H 35-017-25068 Oil

Location:
SHL: SE/4 SE/4 SE/4 SE/4 of Section 3, Township 11 North, Range 6 West, Canadian County, Oklahoma.

BHL: NW/4 NW/4 NE/4 NE/4 of Section 3, Township 11 North, Range 6 West, Canadian County, Oklahoma.

Well API Classification
Gamble 3-11-6 3H 35-017-25103 Oil

Location:
SHL: SE/4 SE/4 SE/4 SE/4 of Section 3, Township 11 North, Range 6 West, Canadian County, Oklahoma.

BHL: NW/4 NE/4 NW/4 NE/4 of Section 3, Township 11 North, Range 6 West, Canadian County, Oklahoma.

NOTICE IS FURTHER GIVEN that this cause be set before an Administrative Law Judge for hearing, taking of evidence and reporting to the Commission.

NOTICE IS FURTHER GIVEN that this cause will be heard before an Administrative Law Judge on the Initial Hearing Docket at the Corporation Commission, Jim Thorpe Building, 2101 N. Lincoln, Oklahoma City, OK 73105, at **8:30 a.m., on the 14th day of December, 2021**, and that this Notice be published as required by law and the Rules of the Commission.

NOTICE IS FURTHER GIVEN that due to the COVID-19 pandemic, access to the Jim Thorpe Building is restricted. The referenced hearing may be

Continued on next page

Corporation Commission

conducted via teleconference or video-conference. Before coming to the building for this hearing, please visit the Oklahoma Corporation Commission website at www.occeweb.com to determine the status of building access. Instructions for participating via teleconference or video-conference are available on the Commission's website.

NOTICE IS FURTHER GIVEN that the Applicant and interested parties may present testimony by telephone. The cost of telephonic communication shall be paid by the person or persons requesting its use. Interested parties who wish to participate by telephone shall contact the Applicant or Applicant's attorney, prior to the hearing date, and provide their name and telephone number.

NOTICE IS FURTHER GIVEN that any person desiring to protest an application shall have fifteen (15) days after receipt of notice in which to file a written protest to the application. Failure to submit a written protest within the fifteen (15) day period shall be deemed consent to the granting of the application.

NOTICE IS FURTHER GIVEN that all interested persons may appear and be heard. For information concerning this action, contact **CAROLINE KRENEK, Antelope Oil & Gas LLC**, Telephone: (405) 652-9050, OR **Eric L. Huddleston, Attorney**, Two Leadership Square, 211 North Robinson, Suite 1300, Oklahoma City, OK 73102, Telephone: (405) 232-3722.

CORPORATION COMMISSION OF OKLAHOMA
Dana L. Murphy,
Chairman
Bob Anthony,
Vice-Chairman
J. Todd Hiett,
Commissioner
DONE AND PERFORMED THIS 19th DAY OF NOVEMBER, 2021.
BY ORDER OF THE COMMISSION:
Peggy Mitchell,
Secretary
(11-24-21)

(CD12056390)
NOTICE OF HEARING
CAUSE CD NO. 202102590
BEFORE THE CORPORATION COMMISSION OF THE STATE OF OKLAHOMA
APPLICANT: NOSLEY SCOOP, LLC NOSLEY ACQUISITION, LLC AND REVOLUTION OPERATING COMPANY, LLC. RELIEF SOUGHT: MULTIUNIT HORIZONTAL WELL. LEGAL DESCRIPTION: SECTIONS 3 AND 10, TOWNSHIP 11 NORTH, RANGE 6 WEST, CANADIAN COUNTY, OKLAHOMA

STATE OF OKLAHOMA TO: 40 Energy, LLC; AC Oil & Gas, LLC; Adam J Foster; Agnes Siegrist Revocable Trust dated February 20, 1997; Alan Jay Glyckherr; Angie Kay Larson Trust dated 10/20/2015 Angie Kay Larson Trustee; Antelope Oil & Gas LLC; Aspen Leaf, LLC; Betty Pat Wilson Lambert ; Brenda Kay Chapman, Successor Trustee of the Anna Belle Wiedemann Revocable Trust dated January 31, 1995; Brenda Kay Chapman, Successor Trustee of the Carl Henry Wiedemann, Jr. Family Trust ; Camino Natural Resources, LLC; Carol Ann Holtorff; Carroll H Rowland; Carvel Wayne Glenn; Chaparral Creek Resources LLC; Chaparral Energy, LLC; Charles Thraikill; Cimarex Energy Co.; Citizen Energy III LLC; Comanche Resources Company; Consul Properties, LLC; Continental Resources Inc; Cynthia K. Schroeder; Darrell D Wiedemann; Devon Energy Production Co., LP; Ellen Gail Glenn Golden ; Evelyn J Upchurch; Gilliland Oil & Gas, Inc.; Hidden Creek Resources, LLC; IOG Resources, LLC; Jaguar Energy, Inc. ; James Herbert Rogers ; Jennifer Thraikill-Leonard ; John Randall Rogers, Jr. ; Johnny R Cawfield; Joseph L Shuman Rev Trust Joseph L Shuman Trustee; Joyce B. Thraikill; Joyce Lee Simons; Justin M Bentley; Karen M Shuman Revocable Trust Karen M Shuman Trustee; Kasey Wayne Thraikill ; Katherine Eileen Rogers Wheatley a/k/a Kathryn E Wheatley; Kevin W Hoog; Kevin Wayne Thraikill; Lawrence Edward Glenn; Lawrence G Gamble; Lawrence G Gamble; Linda M Wiedemann Owens; Longpoint Minerals LLC ; Marathon Oil Company; Marcella P. Cutrer a/k/a Marcella Thraikill-Cutrer; Mary M Brawner ; Oaktree SC AE Scoop Holdings, LLC; OGI, Inc.; Ovitiv Mid-Continent, Inc., Successor in Interest to Newfield Exploration; Patsy C. Thraikill aka Patsy Carol Thraikill, now Patsy C. Thraikill-Parsons; Paulette K. Cook; Peggy Kaye Wilson; Phyllis Anne Gardner; Record Oil and Gas, LLC; Richard L Giddens ; Richard Wayne Rowland; Roy C. Harris III; Sandra Lynne Rogers McConnell; Sandridge Exploration and Production LLC; Scott C Wiedemann; Shepherd Royalty LLC; Sven Energy, LLC; The Beatrice A Rubes Family Trust; Travis Peak Resources, LLC c/o Paloma Resources, LLC; Trimble Farms LLC; Vast Bank, National Association; Veenker Resources Inc; Ventana Exploration & Production II LLC; Wayfinder Resources Operating, LLC; Waynetta L. Thraikill; and all persons, owners, producers, operators, purchasers and takers of oil and gas and all other interested persons, particularly in Canadian County, Oklahoma, and if any of the above individuals are deceased, or if any of the above companies are no longer in existence, the unknown heirs, executors, administrators, devisees, trustees and assigns, immediate and remote, of the above-named parties.

NOTICE IS FURTHER GIVEN that the Applicant and interested parties may present testimony by telephone. The cost of telephonic communication shall be paid by the person or persons requesting its use. Interested parties who wish to participate by telephone shall contact the Applicant or Applicant's attorney, prior to the hearing date, and provide their name and telephone number.

NOTICE IS FURTHER GIVEN that all interested persons may appear and be heard. For information concerning this action, contact **CAROLINE KRENEK, Antelope Oil & Gas LLC**, Telephone: (405) 652-9050, OR **Eric L. Huddleston, Attorney**, Two Leadership Square, 211 North Robinson, Suite 1300, Oklahoma City, OK 73102, Telephone: (405) 232-3722.

CORPORATION COMMISSION OF OKLAHOMA
Dana L. Murphy,
Chairman
Bob Anthony,
Vice-Chairman
J. Todd Hiett,
Commissioner
DONE AND PERFORMED THIS 19th DAY OF NOVEMBER, 2021.
BY ORDER OF THE COMMISSION:
Peggy Mitchell,
Secretary
(11-24-21)

(CD12056391)
NOTICE OF HEARING
CAUSE CD NO. 202102591
BEFORE THE CORPORATION COMMISSION OF THE STATE OF OKLAHOMA
APPLICANT: NOSLEY SCOOP, LLC NOSLEY ACQUISITION, LLC AND REVOLUTION OPERATING COMPANY, LLC. RELIEF SOUGHT: MULTIUNIT HORIZONTAL WELL. LEGAL DESCRIPTION: SECTIONS 3 AND 10, TOWNSHIP 11 NORTH, RANGE 6 WEST, CANADIAN COUNTY, OKLAHOMA

STATE OF OKLAHOMA TO: 40 Energy, LLC; AC Oil & Gas, LLC; Adam J Foster; Agnes Siegrist Revocable Trust dated February 20, 1997; Alan Jay Glyckherr; Angie Kay Larson Trust dated 10/20/2015 Angie Kay Larson Trustee; Antelope Oil & Gas LLC; Aspen Leaf, LLC; Betty Pat Wilson Lambert; Brenda Kay Chapman, Successor Trustee of the Anna Belle Wiedemann Revocable Trust dated January 31, 1995; Brenda Kay Chapman, Successor Trustee of the Carl Henry Wiedemann, Jr. Family Trust; Camino Natural Resources, LLC; Carol Ann Holtorff; Carroll H Rowland; Carvel Wayne Glenn; Castle Creek Resources LLC; Chaparral Energy, LLC; Charles Thraikill; Cimarex Energy Co.; Citizen Energy III LLC; Comanche Resources Company; Consul Properties, LLC; Continental Resources Inc; Cynthia K. Schroeder; Darrell D Wiedemann; Devon Energy Production Co., LP; Ellen Gail Glenn Golden; Evelyn J Upchurch; Gilliland Oil & Gas, Inc.; Hidden Creek Resources, LLC; IOG Resources, LLC; Jaguar Energy, Inc.; James Herbert Rogers; Jennifer Thraikill-Leonard; John Randall Rogers, Jr.; Johnny R Cawfield; Joseph L Shuman Rev Trust Joseph L Shuman Trustee; Joyce B. Thraikill; Joyce Lee Simons; Justin M Bentley; Karen M Shuman Revocable Trust Karen M Shuman Trustee; Kasey Wayne Thraikill; Katherine Eileen Rogers Wheatley a/k/a Kathryn E Wheatley; Kevin W Hoog; Kevin Wayne Thraikill; Lawrence Edward Glenn; Lawrence G Gamble; Lawrence G Gamble; Linda M Wiedemann Owens; Longpoint Minerals LLC; Marathon Oil Company; Marcella P. Cutrer a/k/a Marcella Thraikill-Cutrer; Mary M Brawner; Oaktree SC AE Scoop Holdings, LLC; OGI, Inc.; Ovitiv Mid-Continent, Inc., Successor in Interest to Newfield Exploration; Patsy C. Thraikill aka Patsy Carol Thraikill, now Patsy C. Thraikill-Parsons; Paulette K. Cook; Peggy Kaye Wilson; Phyllis Anne Gardner; Record Oil and Gas, LLC; Richard L Giddens; Richard Wayne Rowland; Roy C. Harris III; Sandra Lynne Rogers McConnell; Sandridge Exploration and Production LLC; Scott C Wiedemann; Shepherd Royalty LLC; Sven Energy, LLC; The Beatrice A Rubes Family Trust; Travis Peak Resources, LLC c/o Paloma Resources, LLC; Trimble Farms LLC; Vast Bank, National Association; Veenker Resources Inc; Ventana Exploration & Production II LLC; Wayfinder Resources Operating, LLC; Waynetta L. Thraikill; and all persons, owners, producers, operators, purchasers and takers of oil and gas and all other interested persons, particularly in Canadian County, Oklahoma, and if any of the above individuals are deceased, or if any of the above companies are no longer in existence, the unknown heirs, executors, administrators, devisees, trustees and assigns, immediate and remote, of the above-named parties.

NOTICE IS FURTHER GIVEN that the Applicant in this cause is requesting the following special relief: to designate the Applicant or some other party as Operator of the unit wells. Applicant is further requesting that the Order to be entered in this cause be made effective on a date prior to the date of the Order.

NOTICE IS FURTHER GIVEN that this cause be set before an Administrative Law Judge for hearing, taking of evidence and reporting to the Commission.

NOTICE IS FURTHER GIVEN that this cause will be heard before an Administrative Law Judge on the Initial Hearing Docket at the Corporation Commission, Jim Thorpe Building, 2101 N. Lincoln, Oklahoma City, OK 73105, at **8:30 a.m., on the 14th day of December, 2021**, and that this Notice be published as required by law and the Rules of the Commission.

NOTICE IS FURTHER GIVEN that due to the COVID-19 pandemic, access to the Jim Thorpe Building is restricted. The referenced hearing may be conducted via teleconference or video-conference. Before coming to the building for this hearing, please visit the Oklahoma Corporation Commission website at www.occeweb.com to determine the status of building access. Instructions for participating via teleconference or video-conference are available on the Commission's website.

NOTICE IS FURTHER GIVEN that the Applicant and interested parties may present testimony by telephone. The cost of telephonic communication shall be paid by the person or persons requesting its use. Interested parties who wish to participate by telephone shall contact the Applicant or Applicant's attorney, prior to the hearing date, and provide their name and telephone number.

NOTICE IS FURTHER GIVEN that all interested persons may appear and be heard. For information concerning this action, contact **CAROLINE KRENEK, Antelope Oil & Gas LLC**, Telephone: (405) 652-9050, OR **Eric L. Huddleston, Attorney**, Two Leadership Square, 211 North Robinson, Suite 1300, Oklahoma City, OK 73102, Telephone: (405) 232-3722.

CORPORATION COMMISSION OF OKLAHOMA
Dana L. Murphy,
Chairman
Bob Anthony,
Vice-Chairman
J. Todd Hiett,
Commissioner

DONE AND PERFORMED THIS 19th DAY OF NOVEMBER, 2021.
BY ORDER OF THE COMMISSION:
Peggy Mitchell,
Secretary

(11-24-21)

Administrative Law Judge for hearing, taking of evidence and reporting to the Commission.

NOTICE IS FURTHER GIVEN that this cause will be heard before an Administrative Law Judge on the Initial Hearing Docket at the Corporation Commission, Jim Thorpe Building, 2101 N. Lincoln, Oklahoma City, OK 73105, at **8:30 a.m., on the 14th day of December, 2021**, and that this Notice be published as required by law and the Rules of the Commission.

NOTICE IS FURTHER GIVEN that due to the COVID-19 pandemic, access to the Jim Thorpe Building is restricted. The referenced hearing may be conducted via teleconference or video-conference. Before coming to the building for this hearing, please visit the Oklahoma Corporation Commission website at www.occeweb.com to determine the status of building access. Instructions for participating via teleconference or video-conference are available on the Commission's website.

NOTICE IS FURTHER GIVEN that the Applicant and interested parties may present testimony by telephone. The cost of telephonic communication shall be paid by the person or persons requesting its use. Interested parties who wish to participate by telephone shall contact the Applicant or Applicant's attorney, prior to the hearing date, and provide their name and telephone number.

NOTICE IS FURTHER GIVEN that all interested persons may appear and be heard. For information concerning this action, contact **CAROLINE KRENEK, Antelope Oil & Gas LLC**, Telephone: (405) 652-9050, OR **Eric L. Huddleston, Attorney**, Two Leadership Square, 211 North Robinson, Suite 1300, Oklahoma City, OK 73102, Telephone: (405) 232-3722.

CORPORATION COMMISSION OF OKLAHOMA
Dana L. Murphy,
Chairman
Bob Anthony,
Vice-Chairman
J. Todd Hiett,
Commissioner
DONE AND PERFORMED THIS 19th DAY OF NOVEMBER, 2021.
BY ORDER OF THE COMMISSION:
Peggy Mitchell,
Secretary
(11-24-21)

(CD12056392)
NOTICE OF HEARING
CAUSE CD NO. 202102592
BEFORE THE CORPORATION COMMISSION OF THE STATE OF OKLAHOMA
APPLICANT: NOSLEY SCOOP, LLC NOSLEY ACQUISITION, LLC AND REVOLUTION OPERATING COMPANY, LLC. RELIEF SOUGHT: WELL LOCATION EXCEPTION. LEGAL DESCRIPTION: SECTIONS 3 AND 10, TOWNSHIP 11 NORTH, RANGE 6 WEST, CANADIAN COUNTY, OKLAHOMA

STATE OF OKLAHOMA TO: 40 Energy, LLC; AC Oil & Gas, LLC; Agnes Siegrist Revocable Trust dated February 20, 1997; Camino Natural Resources, LLC; Chaparral Energy, LLC; Cimarex Energy Co.; Citizen Energy III LLC; Comanche Resources Company; Continental Resources Inc; Devon Energy Production Co., LP; Gilliland Oil & Gas, Inc.; IOG Resources, LLC; Jaguar Energy, Inc.; Marathon Oil Company; Ovitiv Mid-Continent, Inc., Successor in Interest to Newfield Exploration; Record Oil and Gas, LLC; Sven Energy, LLC; Travis Peak Resources, LLC c/o Paloma Resources, LLC; Veenker Resources Inc; Ventana Exploration & Production II LLC; Wayfinder Resources Operating, LLC; and all persons, owners, producers, operators, purchasers and takers of oil and gas and all other interested persons, particularly in Canadian County, Oklahoma, and if any of the above individuals are deceased, or if any of the above companies are no longer in existence, the unknown heirs, executors, administrators, devisees, trustees and assigns, immediate and remote, of the above-named parties.

NOTICE IS FURTHER GIVEN that the Applicant in this cause is requesting that the Commission grant a well location exception for a well to be drilled and produced from the Mississippian targeted reservoir underlying Sections 3 and 10, Township 11 North, Range 6 West, Canadian County, Oklahoma, Oklahoma County, Oklahoma, said well to be located:

Commencement of Completion Interval in Section 3:
no closer than 165 feet from the north line and no closer than 660 feet from the west line from the unit described as Section 3, Township 11 North, Range 6 West, Canadian County, Oklahoma, and if any of the above individuals are deceased, or if any of the above companies are no longer in existence, the unknown heirs, executors, administrators, devisees, trustees and assigns, immediate and remote, of the above-named parties.

NOTICE IS FURTHER GIVEN that the Applicant and interested parties may present testimony by telephone. The cost of telephonic communication shall be paid by the person or persons requesting its use. Interested parties who wish to participate by telephone shall contact the Applicant or Applicant's attorney, prior to the hearing date, and provide their name and telephone number.

NOTICE IS FURTHER GIVEN that all interested persons may appear and be heard. For information concerning

from the west line from the unit described as Section 3, Township 11 North, Range 6 West, Canadian County, Oklahoma,

End of Completion Interval in Section 3:

no closer than 0 feet from the south line and no closer than 660 feet from the west line from the unit described as Section 3, Township 11 North, Range 6 West, Canadian County, Oklahoma,

Commencement of Completion Interval in Section 10:

no closer than 0 feet from the north line and no closer than 660 feet from the west line from the unit described as Section 10, Township 11 North, Range 6 West, Canadian County, Oklahoma,

End of Completion Interval in Section 10:

no closer than 165 feet from the south line and no closer than 660 feet from the west line from the unit described as Section 10, Township 11 North, Range 6 West, Canadian County, Oklahoma,

The offset lands to said Sections 3 and 10, are contained within Sections 2, 3, 4, 9, 10, 11, 14, 15, and 16, Township 11 North, Range 6 West, and Sections 33, 34, and 35, Township 12 North, Range 6 West, Canadian County, Oklahoma,

NOTICE IS FURTHER GIVEN that the proposed well is moving towards the following wells:

Well Name Operator
Gutierrez 1206 1-33MH- API
#3501725011 Marathon Oil Company
Otto Husman #2, a/k/a
Otto Husmann #2- API
#3501721453 AC Oil & Gas, LLC
Williams L 1-A - API #3501721352
Gilliland Oil & Gas, Inc.
Boston Rader 1 - API #3501720724
Continental Resources
Stejskal 1H-35 - API #3501725230
Travis Peak Resources, LLC
c/o Paloma Resources, LLC
Garrett 4-11-6 1H - API
#3501724996 Revolution Operating Company, LLC
Cogburn 1106 4 1MH - API
#3501725703 Revolution Operating Company, LLC
Cogburn 1106 4 2MH - API
#3501725704 Revolution Operating Company, LLC
Kilimanjaro 1106 1UMH-2 - API
#3501725037 Chaparral Energy, LLC
Charlie 2-1 - API #3501723188
Veenker Resources Inc
Boris 1H-09 - API #3501725268
Travis Peak Resources, LLC c/o
Paloma Resources, LLC
Fry 1 - AP 1H#3501721804 Cimarex Energy Company
McWhirter 1H-14-11 - API
#3501725007 Citizen Energy III, LLC
Lydia 1-16H - API #3501724896
Cimarex Energy Co
Lydia 2-16H - API #3501725034
Cimarex Energy Co
Lydia 3-16H - API #3501725035
Cimarex Energy Co
Lydia 4-16H - API #3501725036
Cimarex Energy Co

NOTICE IS FURTHER GIVEN that the Applicant in this cause is requesting the following special relief: to designate the Applicant or some other party as Operator of the unit well. Applicant is further requesting that the Order to be entered in this cause be made effective on a date prior to the date of the Order.

NOTICE IS FURTHER GIVEN that this cause be set before an Administrative Law Judge for hearing, taking of evidence and reporting to the Commission.

NOTICE IS FURTHER GIVEN that this cause will be heard before an Administrative Law Judge on the Initial Hearing Docket at the Corporation Commission, Jim Thorpe Building, 2101 N. Lincoln, Oklahoma City, OK 73105, at **8:30 a.m., on the 14th day of December, 2021**, and that this Notice be published as required by law and the Rules of the Commission.

NOTICE IS FURTHER GIVEN that due to the COVID-19 pandemic, access to the Jim Thorpe Building is restricted. The referenced hearing may be conducted via teleconference or video-conference. Before coming to the building for this hearing, please visit the Oklahoma Corporation Commission website at www.occeweb.com to determine the status of building access. Instructions for participating via teleconference or video-conference are available on the Commission's website.

NOTICE IS FURTHER GIVEN that the Applicant and interested parties may present testimony by telephone. The cost of telephonic communication shall be paid by the person or persons requesting its use. Interested parties who wish to participate by telephone shall contact the Applicant or Applicant's attorney, prior to the hearing date, and provide their name and telephone number.

NOTICE IS FURTHER GIVEN that all interested persons may appear and be heard. For information concerning

this action, contact **CAROLINE KRENEK, Antelope Oil & Gas LLC**, Telephone: (405) 652-9050, OR **Eric L. Huddleston, Attorney**, Two Leadership Square, 211 North Robinson, Suite 1300, Oklahoma City, OK 73102, Telephone: (405) 232-3722.

CORPORATION COMMISSION OF OKLAHOMA
Dana L. Murphy,
Chairman
Bob Anthony,
Vice-Chairman
J. Todd Hiett,
Commissioner

DONE AND PERFORMED THIS 19th DAY OF NOVEMBER, 2021.

BY ORDER OF THE COMMISSION:
Peggy Mitchell,
Secretary
(11-24-21)

(CD12056393)
NOTICE OF HEARING
CAUSE CD NO. 202102593
BEFORE THE CORPORATION COMMISSION OF THE STATE OF OKLAHOMA
APPLICANT: NOSLEY SCOOP, LLC NOSLEY ACQUISITION, LLC AND REVOLUTION OPERATING COMPANY, LLC. RELIEF SOUGHT: WELL LOCATION EXCEPTION. LEGAL DESCRIPTION: SECTIONS 3 AND 10, TOWNSHIP 11 NORTH, RANGE 6 WEST, CANADIAN COUNTY, OKLAHOMA

STATE OF OKLAHOMA TO: 40 Energy, LLC; AC Oil & Gas, LLC; Agnes Siegrist Revocable Trust dated February 20, 1997; Camino Natural Resources, LLC; Chaparral Energy, LLC; Cimarex Energy Co.; Citizen Energy III LLC; Comanche Resources Company; Continental Resources Inc; Devon Energy Production Co., LP; Gilliland Oil & Gas, Inc.; IOG Resources, LLC; Jaguar Energy, Inc.; Marathon Oil Company; Ovitiv Mid-Continent, Inc., Successor in Interest to Newfield Exploration; Record Oil and Gas, LLC; Sven Energy, LLC; Travis Peak Resources, LLC c/o Paloma Resources, LLC; Veenker Resources Inc; Ventana Exploration & Production II LLC; Wayfinder Resources Operating, LLC; and all persons, owners, producers, operators, purchasers and takers of oil and gas and all other interested persons, particularly in Canadian County, Oklahoma, and if any of the above individuals are deceased, or if any of the above companies are no longer in existence, the unknown heirs, executors, administrators, devisees, trustees and assigns, immediate and remote, of the above-named parties.

NOTICE IS FURTHER GIVEN that the Applicant in this cause is requesting that the Commission grant a well location exception for a well to be drilled and produced from the Mississippian targeted reservoir underlying Sections 3 and 10, Township 11 North, Range 6 West, Canadian County, Oklahoma, Oklahoma County, Oklahoma, said well to be located:

Commencement of Completion Interval in Section 3:

no closer than 165 feet from the north line and either no closer than 1,320 feet from the east or west line from the unit described as Section 3, Township 11 North, Range 6 West, Canadian County, Oklahoma,

End of Completion Interval in Section 3:

no closer than 0 feet from the south line and either no closer than 1,320 feet from the east or west line from the unit described as Section 3, Township 11 North, Range 6 West, Canadian County, Oklahoma,

Commencement of Completion Interval in Section 10:

no closer than 0 feet from the north line and either no closer than 1,320 feet from the east or west line from the unit described as Section 10, Township 11 North, Range 6 West, Canadian County, Oklahoma,

End of Completion Interval in Section 10:
no closer than 165 feet from the south line and either no closer than 1,320 feet from the east or west line from the unit described as Section 10, Township 11 North, Range 6 West, Canadian County, Oklahoma,

The offset lands to said Sections 3 and 10, are contained within Sections 2, 3, 4, 9, 10, 11, 14, 15, and 16, Township 11 North, Range 6 West, and Sections 33, 34, and 35, Township 12 North, Range 6 West, Canadian County, Oklahoma,

NOTICE IS FURTHER GIVEN that the proposed well is moving towards the following wells:

Well Name Operator
Continued on next page

Corporation Commission

Gutierrez 1206 1-33MH- API #3501725011 Marathon Oil Company
Otto Husman #2, a/k/a
Otto Husmann #2- API #3501721453 AC Oil & Gas, LLC
Williams L 1-A - API #3501721352 Gilliland Oil & Gas, Inc.
Boston Rader 1 - API #3501720724 Continental Resources
Stejskal 1H-35 - API #3501725230 Travis Peak Resources, LLC
c/o Paloma Resources, LLC
Garrett 4-11-6 1H - API #3501724996 Revolution Operating Company, LLC
Cogburn 1106 4 1MH - API #3501725703 Revolution Operating Company, LLC
Cogburn 1106 4 2MH - API #3501725704 Revolution Operating Company, LLC
Kilimanjaro 1106 1UMH-2 - API #3501725037 Chaparral Energy, LLC
Charlie 2-1 - API #3501723188 Veenker Resources Inc
Boris 1H-09 - API #3501725268 Travis Peak Resources, LLC c/o Paloma Resources, LLC
Fry 1 - AP #3501721804 Cimarex Energy Company
McWhirter 1H-14-11 - API #3501725037 Citizen Energy III, LLC
Lydia 1-16H - API #3501724896 Cimarex Energy Co
Lydia 2-16H - API #3501725034 Cimarex Energy Co
Lydia 3-16H - API #3501725035 Cimarex Energy Co
Lydia 4-16H - API #3501725036 Cimarex Energy Co

NOTICE IS FURTHER GIVEN that the Applicant in this cause is requesting the following special relief: to designate the Applicant or some other party as Operator of the unit well. Applicant is further requesting that the Order to be entered in this cause be made effective on a date prior to the date of the Order.

NOTICE IS FURTHER GIVEN that this cause be set before an Administrative Law Judge for hearing, taking of evidence and reporting to the Commission.

NOTICE IS FURTHER GIVEN that this cause will be heard before an Administrative Law Judge on the Initial Hearing Docket at the Corporation Commission, Jim Thorpe Building, 2101 N. Lincoln, Oklahoma City, OK 73105, at **8:30 a.m., on the 14th day of December, 2021**, and that this Notice be published as required by law and the Rules of the Commission.

NOTICE IS FURTHER GIVEN that due to the COVID-19 pandemic, access to the Jim Thorpe Building is restricted. The referenced hearing may be conducted via teleconference or video-conference. Before coming to the building for this hearing, please visit the Oklahoma Corporation Commission website at www.occeweb.com to determine the status of building access. Instructions for participating via teleconference or video-conference are available on the Commission's website.

NOTICE IS FURTHER GIVEN that the Applicant and interested parties may present testimony by telephone. The cost of telephonic communication shall be paid by the person or persons requesting its use. Interested parties who wish to participate by telephone shall contact the Applicant or Applicant's attorney, prior to the hearing date, and provide their name and telephone number.

NOTICE IS FURTHER GIVEN that all interested persons may appear and be heard. For information concerning this action, contact **CAROLINE KRENEK, Antelope Oil & Gas LLC**, Telephone: (405) 652-9050, OR **Eric L. Huddleston, Attorney**, Two Leadership Square, 211 North Robinson, Suite 1300, Oklahoma City, OK 73102, Telephone: (405) 232-3722.

CORPORATION COMMISSION OF OKLAHOMA
Dana L. Murphy,
Chairman
Bob Anthony,
Vice-Chairman
J. Todd Hiett,
Commissioner
DONE AND PERFORMED THIS 19th DAY OF NOVEMBER, 2021.
BY ORDER OF THE COMMISSION:
Peggy Mitchell,
Secretary
(11-24-21)

(CD12056396)
NOTICE OF HEARING
CAUSE CD NO. 202102594
BEFORE THE CORPORATION COMMISSION OF THE STATE OF OKLAHOMA
APPLICANT: NOSLEY

SCOOP, LLC NOSLEY ACQUISITION, LLC AND REVOLUTION OPERATING COMPANY, LLC. RELIEF SOUGHT: WELL LOCATION EXCEPTION. LEGAL DESCRIPTION: SECTION 10, TOWNSHIP 11 NORTH, RANGE 6 WEST, CANADIAN COUNTY, OKLAHOMA

STATE OF OKLAHOMA TO: 40 Energy, LLC; Agnes Siegrist Revocable Trust dated February 20, 1997; Camino Natural Resources, LLC; Chaparral Energy, LLC; Cimarex Energy Co.; Citizen Energy III LLC; Comanche Resources Company; Devon Energy Production Co., LP; IOG Resources, LLC; Jaguar Energy, Inc.; Ovitiv Mid-Continent, Inc., Successor in Interest to Newfield Exploration; Record Oil and Gas, LLC; Sven Energy, LLC; Travis Peak Resources, LLC c/o Paloma Resources, LLC; Ventana Exploration & Production II LLC; Wayfinder Resources Operating, LLC; and all persons, owners, producers, operators, purchasers and takers of oil and gas and all other interested persons, particularly in Canadian County, Oklahoma, and if any of the above individuals are deceased, or if any of the above companies are no longer in existence, the unknown heirs, executors, administrators, devisees, trustees and assigns, immediate and remote, of the above-named parties.

NOTICE IS HEREBY GIVEN that the Applicant in this cause is requesting that the Commission grant a well location exception for a well to be drilled and produced from the Mississippian common source of supply underlying Section 10, Township 11 North, Range 6 West, Canadian County, Oklahoma, Oklahoma County, Oklahoma, said well to be located:

Commencement of Completion Interval:
no closer than 165 feet from the north line and no closer than 990 feet from the east line from the unit described as Section 10, Township 11 North, Range 6 West, Canadian County, Oklahoma,

End of Completion Interval:
no closer than 165 feet from the south line and no closer than 990 feet from the east line from the unit described as Section 10, Township 11 North, Range 6 West, Canadian County, Oklahoma.

The offset lands to said Section 10, are contained within Sections 2, 3, 4, 9, 10, 11, 14, 15, and 16, Township 11 North, Range 6 West, Canadian County, Oklahoma.

NOTICE IS FURTHER GIVEN that the proposed well is moving towards the following wells:

Well Name Operator
Garrett 4-11-6 1H - API #3501724996 Revolution Operating Company, LLC
Cogburn 1106 4 1MH - API #3501725703 Revolution Operating Company, LLC
Cogburn 1106 4 2MH - API #3501725704 Revolution Operating Company, LLC
Gamble 3-11-6 2H - API #3501725068 Revolution Operating Company, LLC
Gamble 3-11-6 3H - API #3501725103 Revolution Operating Company, LLC
Kilimanjaro 1106 1UMH-2 - API #3501725037 Chaparral Energy, LLC
Charlie 2-1 - API #3501723188 Veenker Resources Inc
Boris 1H-09 - API #3501725268 Travis Peak Resources, LLC c/o Paloma Resources, LLC
Fry 1 - API #3501721804 Cimarex Energy Company
McWhirter 1H-14-11 - API #3501725007 Citizen Energy III, LLC
Lydia 1-16H - API #3501724896 Cimarex Energy Co
Lydia 2-16H - API #3501725034 Cimarex Energy Co
Lydia 3-16H - API #3501725035 Cimarex Energy Co
Lydia 4-16H - API #3501725036 Cimarex Energy Co

NOTICE IS FURTHER GIVEN that the Applicant in this cause is requesting the following special relief: to designate the Applicant or some other party as Operator of the unit well. Applicant is further requesting that the Order to be entered in this cause be made effective on a date prior to the date of the Order.

NOTICE IS FURTHER GIVEN that this cause be set before an Administrative Law Judge for hearing, taking of evidence and reporting to the Commission.

NOTICE IS FURTHER GIVEN that this cause will be heard before an Administrative Law Judge on the Initial Hearing Docket at the Corporation Commission, Jim Thorpe Building, 2101 N. Lincoln, Oklahoma City, OK 73105, at **8:30 a.m., on the 14th day of December, 2021**, and that this Notice

be published as required by law and the Rules of the Commission.

NOTICE IS FURTHER GIVEN that due to the COVID-19 pandemic, access to the Jim Thorpe Building is restricted. The referenced hearing may be conducted via teleconference or video-conference. Before coming to the building for this hearing, please visit the Oklahoma Corporation Commission website at www.occeweb.com to determine the status of building access. Instructions for participating via teleconference or video-conference are available on the Commission's website.

NOTICE IS FURTHER GIVEN that the Applicant and interested parties may present testimony by telephone. The cost of telephonic communication shall be paid by the person or persons requesting its use. Interested parties who wish to participate by telephone shall contact the Applicant or Applicant's attorney, prior to the hearing date, and provide their name and telephone number.

NOTICE IS FURTHER GIVEN that all interested persons may appear and be heard. For information concerning this action, contact **CAROLINE KRENEK, Antelope Oil & Gas LLC**, Telephone: (405) 652-9050, OR **Eric L. Huddleston, Attorney**, Two Leadership Square, 211 North Robinson, Suite 1300, Oklahoma City, OK 73102, Telephone: (405) 232-3722.

CORPORATION COMMISSION OF OKLAHOMA
Dana L. Murphy,
Chairman
Bob Anthony,
Vice-Chairman
J. Todd Hiett,
Commissioner
DONE AND PERFORMED THIS 19th DAY OF NOVEMBER, 2021.
BY ORDER OF THE COMMISSION:
Peggy Mitchell,
Secretary
(11-24-21)

(CD12056399)
NOTICE OF HEARING
Cause CD No 202102599
BEFORE THE CORPORATION COMMISSION OF THE STATE OF OKLAHOMA

APPLICANT: NATIVE EXPLORATION OPERATING, LLC. RELIEF SOUGHT: INCREASED DENSITY. LEGAL DESCRIPTION: Section 29, Township 7 North, Range 3 West of the IM, McClain County, Oklahoma

STATE OF OKLAHOMA TO: All persons, owners, producers, operators, purchasers and takers of oil and gas, and all other interested persons, particularly in McClain County, Oklahoma, including the following: BCE-Mach II LLC; 13 Energy, LLC; 2Wood Oil & Gas, LLC; 4G, LLC; Ad Astra Foundation; Adele Taylor Spalding; Advocate Oil and Gas, LLC; American Innovation Royalty Systems; Anadarko E&P Company, fka Sun Operating Limited Partnership; Andrew H Carver; Andrew P. McConnell, as Trustee of the John E. McConnell Trust dated December 17, 2015; Anita A Bailor, Margaret D Maxson, and Chieh Lo, aka Roger Lo, as Co-Trustees of the Margaret D. Maxson Trust dated February 8, 2018; Anna-Faye Rose, as Trustee of the Beattie Family Trust dated November 20, 2003, and MidFirst Bank, as Agent; Anne N Kelly, as Trustee of the Anne N. Kelly Revocable Trust dated October 8, 2010; Antelope Creek Realty and Energy Services, LLC; Antelope Creek Realty and Energy Services, LLC; Aquaneco, Inc; Arrowhead Drilling Fund; Arrowhead Drilling Fund; B&W Exploration, Inc.; B. Lamoyne Brooks and George B. Brooks; Bailey F. Kerr; Bank of Oklahoma, as Trustee of the Laura Owens Bennett Trust dated November 7, 1975, and BOKF, NA, as Agent; Barbara Bridges Mactaggart; Barbara Bridges Mactaggart; Barbara H. Fiese; Barrett Oklahoma Interests, Ltd; BB Royalty Partnership; Betty Bridges Mosebrook; Betty Jean Justus aka Elizabeth Jean Brush aka Elizabeth (Betty) Jean Brush Justus aka Betty Jean Brush; Bill O. Allen, as Trustee under the Bill O. Allen Living Trust, dated March 31, 2021; Black and Black Enterprises; Blackacre Royalty, LLC; Blair Royalties, Ltd; BMNW Resources, LLC; BNW, Inc; Bonilee Key Garrett, as Trustee of the Bonilee Garrett Revocable Trust dated July 1, 2002; Boomarang Royalties, LLC; BP America Production Company; Bradley C. Sheridan; Brian Van Horn; Bricktown Energy, LLC; Bueneita Ratliff; Cannon Field Minerals Fund I, LP; CapRock Resources, LLC; Carl Hastings; Carl White Fair, as Trustee of the Carl White Fair Revocable Trust; Carol L. Burkhardt; Cascade Resources, LLC; Cascade Resources, LLC; CDM

Energy, LLC; Cecilia Goodrich McGhee; Charles B. Wrightsman; Charles E Billingsley and William G Smith, Co-Trustees of the Julia Smith Trusts A, Trust B, and Trust C; Charles E. Willey; Charles Edgar Bell aka Charlie Edgar Bell; Charles Kerr; Cheryl Demas and Ciane Hogan, as Co-Trustees of the Carolyn F. Wright Trust dated June 21, 2006; Cheryl R. Foster; Chris Snavelly; Christopher F. Sheridan; Christopher F. Sheridan, as Trustee of the Sheridan Family Trust; Christopher Wade Lusher; Clara Mae Muldrow; COG Operating, LLC, successor by merger to Henry Holding Corporation; ConocoPhillips, fka Meridian Oil Production Inc.; Copper Properties, LLC; Cornerstone Petroleum Midcon, LLC; Cosmo Energy, LLC; Craig Sanders; Cullins Energy, LP; Dana Dantine, as Trustee of the Dana Dantine Living Trust dated April 21, 1986; Daniel Fleet Freeman, as Successor Trustee of the Trust A Under the Last Will and Testament of Margaret Helen Kalmr; Darcy Ann Coale; David Johnson; David T. Boyett; Debbie K. Lee and Justin N. Randall, as joint tenants; Deck Oil Company; Deep Creek Land Services, LLC; Dennis Mitchell; Derek Mordhorst; Dorothy Hart McGhee; Douglas D. Arnold; Douglas Sanders; Durango Production Corp.; Eagle Oil and Gas Co; Edith Warren Degolyer Revocable Trust dated 2/16/1995, Guaranty Bank & Trust, NA and Robert D. Gerlach, Co-Trustees; Edward F. Nicolin; Elizabeth F. Knight, as Trustee of the Elizabeth Katherine Knight Revocable Trust; Enernet, Inc.; EOG Resources, Inc; Eric Olsen; Bessie Putney, deceased; Evelyn R. Pinkus, deceased; Florence M. Atkinson, deceased; Jack Snavelly, deceased; John Keith Turner, deceased; L. Pybas, Deceased; Marion Thomson, deceased; Neil M. Wood, deceased; R. Max Chudy, Sr., deceased; Richard A. Cook, a/k/a R.A. Cook, deceased; Robert Gene Garrett, deceased; Ruth I. Brush, a/k/a Ruth Irene Brush, f/k/a Ruth I. Ferry, deceased; Stanley J. Sanders, deceased; W.B. Trammell, deceased; Eurampex Industries, Inc.; Evans Oil and Gas, LLC; Everett Lee Degolyer Revocable Trust dated 2/16/1995, Guaranty Bank & Trust, NA and Robert D. Gerlach, Co-Trustees; Fay M. Bennett, as Trustee of the Fay M. Bennett Revocable Trust dated August 29, 1995; Felicia D. Arnold, a/k/a Felicia Delgolyer Arnold, a/k/a Felicia Degolyer Lovelett; Fifth Natural Resources, LLC; Fleet Dickey Mineral Properties, LLC; Fleet Family Mineral Properties, Inc.; Frances Cooper Thompson; Frank T Fleet, Inc; Frederick M. Black, a/k/a F.M. Black; G.F. Galloway, Mae H. Galloway, and Jay H. Galloway, as Trustees of the G.F. Galloway Trust dated June 22, 1979; G.W. Thomas; Garth Pybas; Gavin Robert Garrett; Gavin Robert Garrett, as Trustee of the Gavin Garrett 2015 Trust dated October 7, 2015; GB Energy, Inc; George G. Vaught, Jr.; George Singer, as Trustee of the Alex Singer Royalty Trust No. 1; Gilliland Oil & Gas, Inc.; Ginger M. Johnson; Golden Creek Minerals, LLC; Goodrich Center for the Deaf, Inc.; Green Bay Packaging Inc.; GSS Properties, LLC; Guaranty Bank & Trust, as Successor Trustee of the Everett L DeGolyer Jr. Testamentary Trust; H.E. Charlie and Margaret Carlile; Harry L Jones II and Linda B Jones, as Trustees of the Harry L Jones II Trust dated August 10, 1995; Harvard Petroleum Corporation; Headquarters Creek, LLC; Helen Head Epstein; Horizon Oil & Gas Co.; Horizon Oil & Gas Co.; InterFirst Bank Dallas, as Trustee of the Sabine Royalty Trust; J Harper Thomas Limited Partnership; J. Kent Sexton; J. Wade Taylor; J.B. Pybas; J.O. Easley; J.W. Pybas; James G. Frazier Oil Properties; Jan Sarber West; JEC Operating, LLC; Jeff Baggett; Jerry Alan Dixon, as Trustee of the Helen F. Dixon Trust; Jessica L. Garrett; Joan L. Bowen; Jodi Johnston; Joe Cassody; Joe Lynn Potter and Judy Kay Potter, as Co-Trustees of the Joe Lynn Potter and Judy Kay Potter Revocable Trust dated December 19, 2013; John A. Taylor; John B. Wooten Jr., LLC; John D. Maxson; John H Atkinson II; John H. Atkinson, III; John K Sexton; John McConnell III; John W Logan, Jr.; Josef Faust and Mary Jo Johnson, Successor Co-Trustees of The Josef Faust Trust dated May 30, 1980; JRS Minerals, LLC; JWS Royalties, LLC; Karen Atkinson; Karen M. Taylor; Karen Taylor; Karen Taylor; Katrina A. Watson; Kay Fletcher; Kaye A. Thompson; KDCB Garrett Holdings, LLC; Key Enterprises, Inc; Kimbell Royalty Holdings, LLC; Kimberlee Wood Green; Kirby Minerals, an Oklahoma General Partnership; KRP Legacy

Isles, LLC; L and R Properties Incorporated; La Sombra Minerals, LLC; LaForce Family, LP; Lakewind, LLC; Leila McConnell Gadbois; Lenox Partners; Lester Goldstein; Lille Kerr; Linda A. Bird; Linda Baggett; Linda H. Reynolds; Linda L. Howard; Lisa Carver Collins fka Lisa Sponseller; Little Max Drilling, LLC; Loren Ray Hastings aka Ray Hastings; Lucy B Mann; M.A. Blair, as Trustee of the M.A. Blair Revocable Living Trust; Mabel Feeney; Macsene Biswell Adams, fka Macsene Biswell, as Successor Trustee of the Maxine Jarvis Dougherty Revocable Trust dated April 23, 1997; MAKO Resources, L.L.C.; Malloy Oil & Gas Properties, LLP; Marathon Oil Company; Marathon Oil Company; Marathon Oil Company, formerly TXO Production Corp.; Marcia N Anderson, as Trustee of the Marcia N. Anderson Revocable Trust dated September 18, 2009; Margaret A Blair, as Trustee of the Margaret A Blair Revocable Living Trust; Maria Aurora Sturdivant Tapp; Marjo Operating Co, Inc; Marjo Reserves, LLC; Mark A. Logan; Mark H. Pierce Company; Mark Snavelly; Martha Luann Crandall, as Trustee of the ML Crandall Mineral Trust; Martin J. Atkinson; Mary Bingaman; Mary Golden, as heir of L. Pybas; Mary Jon Bryan; Mary Link; Mary Maxson Thompson Oil and Gas, LLC; Mary Ruth Brush; MayHawk Energy, LLC; Mekuskey Oil Company, LLC; Melissa G. Cantrell; Menor Whitney Company, LLC; Meryl Sanders; Michael Gidwitz II; Michael Moose Watson; Michael R. Howard; Midway Minerals, LLC; Millspaugh Family Holdings, LLC; Minri, LLC; Miranda Fields; Mountain Pine Oil & Gas, Inc.; Nancy Bridges Hendrix; Neil Blakely Wood; Neva P Cooper and Nevin Cooper, Co-Trustees of the Revocable Inter Vivos Trust of Neva J Cooper dated February 14, 1991; New First City, Texas, as Trustee of the Bowles Educational Trust Fund; No. 3 Oil & Gas; Norman S. Morrissey; Normarth Corp; Occidental Petroleum Corporation, successor to Anadarko E&P Company; Oklaco, Inc.; Omni Drilling Partnership 1976-2; Osborn Heirs Company, Ltd; Osprey Resources, Inc; P&C Bennett Minerals, LLC; P.A.W.N Enterprises, LP; P.J.B. Revocable Living Trust; Panhandle Royalty Company, now PHX Minerals; Par Oil Company, Inc; Patricia A. Howard Weber; Patricia J. Bender, as Trustee of the P.J.B. Revocable Living Trust; Paul F. Brennan and Helen K. Brennan; Pete J. Kmentos; Peter Flagg Maxson Oil and Gas, LLC; Phil M. Konkel and Ruth B. Konkel, as Trustees of the Philip M. Konkel and Ruth B. Konkel Revocable Living Trust dated July 29, 1987; Phyllis L. Sanders; Piester Family Minerals, LLC; Plains Capital Bank, as Agent for the Goodrich Center for the Deaf, Inc.; Pop Pop's Oil, LLC; Providence Energy Joint Venture No. 2; QEP Energy Company, now Diamondback Energy, Inc.; Quintin and Carrie Lou Family Limited Partnership; R.D. Goodrich Asset Partners, LP; Randy Stalcup aka Richard R Stalcup; RBC Exploration Company; RDG Minerals, Ltd.; Red Harlan Royalties, Ltd; Reef Petroleum, LLC; Relic Mineral Fund L.P.; Rex Ross Walker; RHB, Inc.; Richard C Howard; Richard Hastings; Richard Ronald Adams, as Trustee of the Adams Family Living Trust; Richard Weldon Dixon and Jerry Alan Dixon, as Trustees of the Helen F. Dixon Trust; Rimrock Resources Partners, LLC; Riviera Upstream LLC fka Earlsboro Energies Corporation; RKW Energy, LLC; Robert Bruce Johnston; Robert E Howard and Marilyn Howard, as Co-Trustees of the Robert E. Howard and Marilyn A Howard Revocable Trust; Robert J. Bell and Lucinda Alice Stone Bell, as trustees of the Bell Revocable Trust dated January 5, 2017; Robert J. Wurtzbacher, Jr.; Robro 2017, LLC; Robro Royalty Partners, Ltd.; Rodney A. Weary; Ronald E. Slover; Rusk Capital Management, LLC; S.P. Pybas; Sally E. Mayfield; Sandra T. Malek; Scope Exploration, Inc.; Shadow Creek Merge Assets, LLC; Shadow Creek Minerals II, LLC; Shea Hastings Steely; Sonat Exploration Company; Sooner Midcon, LLC; Southwestern Oil & Gas; Steve Van Horn; Stroube Energy Corporation; T.W. Babb; TCD Exploration, LLC; The Alex Singer Royalty Trust No. 1; The Carver Royalty Company, LLC; The Clifford Daniel Mordhorst Trust dated 9/27/2019; The Jerry Bell Family, LLC; The Margaret A. Blair Revocable Living Trust, and the Trustee of such trust; The Quintin Little Company, Inc., as Revenue Agent; The Stuart Mordhorst Revocable Trust dated 9/24/2013, and the Trustee of such trust; The West Texas Company; Theodore F. Fletscher and Cleo K. Fletscher, as Trustees or their successors in Trust under the Fletscher

Living Trust dated 10/21/2009; Thomas A Moore and Joni A. Moore, husband and wife as joint tenants; Thomas M. Fair; Thunder Moon Resources; TODCO Properties, Inc; Total E&P USA, Inc., formerly Fina Oil and Chemical Company; TRP MidCon, LLC; United Industrial Gas, Inc.; Valerie Sandra Smith; Ventana Exploration and Production, LLC; Vernon D. Howard; Vickie Allen aka Victoria Lee Allen; Vicky L. Howard DeNoon, now Hoefman; Victoria A. Stalcup; Virginia E. Pace, as Trustee of the Virginia E. Pace Revocable Trust dated August 6, 2008; VLMBS Oil & Gas LLC; W.B. Osborn Oil & Gas operations; Warren American Oil Company; Warren American Oil Company; Warwick-Jupiter, LLC; Westbourne, LLC; White Oak Resources, LLC; Whitmar 1983-II Private Drilling Program; Whitney H. Marvin, as Trustee of the Whitney H. Marvin Revocable Trust; Wilbur E. McMurry, L.L.C.; William K. Howard; William L. Van Horn; Wilson W. Bell; Wisdom Resources, LLC; Wisdom Resources, LLC; Wm. Dennis Ingram; Bill M. Weaver; Catherine A. Sheridan, Cornelius B Sheridan, and Olga Petuch, as Trustees of The Sheridan Family Trust; Daisy Applegate; Deborah Johnston; Deborah Peery, as heir of Charles Johnston; Emma E. Kerr Billings; Daniel W. Hawes, deceased; Fidelity Bank and Alice June Harris Oglesby, as Trustees of the Grady D Harris, Jr. Family Trust; Holmes Oil Company; John Johnston; John L. Brady; John Shipley; L.A. Babb; Louis Ross; Mary H. Herndon; MKS Enterprises, Inc.; Roy Cole Hinds and Cari Ann Hinds, as joint tenants; Ruby McAlester; Sam Bruton; Sylvia B. Llosa; William T. Pitt; if any of the above-named individuals be deceased, then the unknown heirs, executors, administrators, devisees, trustees and assigns, both immediate and remote, of such deceased individual; if any of the above-named parties is a dissolved partnership, corporation or other association, then the unknown successors, trustees and assigns, both immediate and remote, of such dissolved entity; if any of the above-named parties designated as a trustee is not presently acting in such capacity as trustee, then the unknown successor or successors to such trustee; if any of the above-named parties designated as an agent is not presently acting in such capacity as agent, then the unknown successor or successors to such agent; and if any of the above-named parties designated as an attorney-in-fact is not presently acting in such capacity as attorney-in-fact, then the unknown successor or successors to such attorney-in-fact.

NOTICE IS HEREBY GIVEN that Applicant, Native Exploration Operating, LLC, has filed an application in this cause requesting the Corporation Commission of Oklahoma to enter an order, to be effective as of the date of the execution thereof or as of a date prior thereto, amending the applicable orders of the Commission, including Order No. 709218, to authorize and permit another well (in addition to the proposed initial well) in the 640-acre horizontal well unit formed for the Woodford common source of supply in Section 29, Township 7 North, Range 3 West of the IM, McClain County, Oklahoma, so as to produce hydrocarbons from such common source of supply, with such authorization and permission running in favor of Applicant or some other party recommended by Applicant, and to establish proper allowables for such well and such unit.

NOTICE IS FURTHER GIVEN that the application in this cause requests that the order to be entered in this matter (amending the applicable orders of the Commission, including Order No. 709218) be made effective as of the date of the execution thereof or as of a date prior thereto and that the authorization and permission requested herein run in favor of Applicant or some other party recommended by Applicant.

NOTICE IS FURTHER GIVEN that this cause is set before an administrative law judge for hearing, taking of evidence and reporting to the Corporation Commission of Oklahoma. Notice is further given that the application in this cause may be amended at such hearing in accordance with the rules of the Commission and the laws of the State of Oklahoma.

NOTICE IS FURTHER GIVEN that this cause will be heard before an administrative law judge on the Conservation Docket at the Western Regional Service Office of the Corporation Commission, Jim Thorpe Building, 2101 North Lincoln Boulevard, Oklahoma City, Oklahoma, at **8:30 A.M. on the 13th day of December, 2021**, and that this notice be published

Continued on next page

Corporation Commission

as required by law and the rules of the Commission.

NOTICE IS FURTHER GIVEN that if this matter is unopposed, testimony may be offered by telephone or video conference, and if this matter is protested, testimony may be offered by telephone or video conference only with the consent of all parties of record and the Administrative Law Judge. The cost of telephonic communication and video conference shall be paid by the person or persons requesting its use. Interested parties who wish to participate by telephone or video conference in an unopposed matter or a protested matter where the necessary consents have been obtained shall contact Applicant or Applicant's attorney, prior to the hearing date, and provide their names and telephone numbers.

NOTICE IS FURTHER GIVEN THAT due to the COVID-19 pandemic, access to the Jim Thorpe Building is restricted. The referenced hearing may be conducted via teleconference or videoconference. Before coming to the building for this hearing, please visit the Oklahoma Corporation Commission website at www.occeweb.com to determine the status of building access. Instructions for participating via teleconference or videoconference are available on the Commission's website.

NOTICE IS FURTHER GIVEN that all interested persons may appear and be heard. For information concerning this action, contact **Koby Orndorff, Energy-29, LLC**, P.O. Box 720190, Norman, Oklahoma 73070, Telephone: (405) 447-4242; or **Matthew J. Allen, Attorney, OBA #21586**, Seventeenth Floor, One Leadership Square, 211 North Robinson Avenue, Oklahoma City, Oklahoma 73102, Telephone: (405) 272-5742.

CORPORATION COMMISSION OF OKLAHOMA
DANA L. MURPHY,
Chairman
BOB ANTHONY,
Vice Chairman
J. TODD HIETT,
Commissioner
DONE AND PERFORMED this 19th day of November, 2021.
BY ORDER OF THE COMMISSION:
PEGGY MITCHELL,
Commission Secretary
Matthew J. Allen - OBA #21586
19426-0040noh
(11-24-21)

(CD12056401)
NOTICE OF HEARING
Cause CD No 202102600
BEFORE THE CORPORATION COMMISSION OF THE STATE OF OKLAHOMA

APPLICANT: NATIVE EXPLORATION OPERATING, LLC. RELIEF SOUGHT: INCREASED DENSITY. LEGAL DESCRIPTION: Section 32, Township 7 North, Range 3 West of the IM, McClain County, Oklahoma

STATE OF OKLAHOMA TO: All persons, owners, producers, operators, purchasers and takers of oil and gas, and all other interested persons, particularly in McClain County, Oklahoma, including the following: BCE-Mach II LLC; James Scott Wells; The Lola B. Stevens Trust, dated November 21, 2014, as amended April 10, 2017, as amended January 19, 2018; 1907 Land Company, LLC; Adrianna E. Hyta; Alan Wray Halton; Alecia Ninette Cordell; Alvin Ray Leach; Andrea C. Bernard; Angela Ann Shobert Edwards, widow; Ann E. Stone, a/k/a Ann E. Black, and Franklin B. Stone, joint tenants; Ann Ingraham Shilling; Annabell Ratliff; Annastin Mineral Partners, LLC; Annette Falanga; Arbor Mineral Company, LLC; B & G Resources, LLC; Bank of Oklahoma, Trustee of the Trust dated November 7, 1975, created by Laura Owens Bennett; Barbara B. Newman, Trustee of the Shirley Routt Bomford Family Irrevocable Trust dated November 21, 2012; Barbara Cogburn, Trustee of the Julia Smith Trusts A; Barbara Cogburn, Trustee of the Julia Smith Trusts B; Barbara Cogburn, Trustee of the Julia Smith Trusts C; Barbara M. Lynn; Bassel Lloyd Leach; Benjamin Levi Hayes, a/k/a Levi Hayes, Attorney in Fact for Michael Lee Hayes; Betsy Harris, widow; Betty Isbell; Betty J. Ratliff; Billy E. Smith; Billy Gene Stephens; Billy Jack Stephens, aka BJ Stephens; Black Stone Minerals Company, L.P.; Bobbie S. Lamm, a/k/a Bobbie Sharlene Lamm; Bobby Lee Ratliff; Bonilee Key Garrett, Trustee of the Revocable Trust dated

July 1, 2002; Bonnie J. Morehead, Trustee of the Bonnie J. Morehead Revocable Trust dated February 6, 2007; Brent Wilson, a/k/a Joseph Brent Wilson; Brian Lee Leach; Bronita L. Black; Bryan P. Cook; Bryce D. McFall; Buddy Duane Ratliff; Buffalo Creek Minerals, LLC; C. Wright Royalty Company; Carol Ann Ames; Carolyn Lois Duncan; Carrie Belle Waller Devereux; Chaparral Royalty Company; Charleyna A. Ryan; Christopher T. Cunningham; Christopher Wade Lusher; Christopher William Clark; Cindy A. Lantz; Clara Ann Shobert, Life Estate, Cynthia Renne Shobert Henicke, Angela Ann Shobert Edwards, and Teddy Bruce Shobert, Jr., remaindermen; Clarence Paul Ratliff; Cleo Leach; Cockerell Energy, LLC; Colonial Royalties Limited Partnership; Copper Properties, LLC; CPRP Services, LLC; Craig Allen Leach; Crystal R. Cook; Cynthia Renee Shobert Henicke; Dana Andrews; Dana Duane Good; Daniel W. Whitten and Kimberly A. Whitten, Co-Trustees of the Daniel W. Whitten GST Exemption Residuary Trust; Darcy Coale; Darla Loraine Richins; Darlene McCuiston; Darline L. Holcomb; David Burl Royer, Sr.; David H. Ratliff; David Lynn, III; Dearnly Marie Owen; Debra Colpitt Unruh; Debra J. Hughes and Jimmy V. Hughes; Delbert Lee Leach, a/k/a Lee Lester Leach; Dick L. Wright; Don A. Whitten, Trustee of the David A. Whitten GST Exemption Residuary Trust; Don A. Whitten, Trustee of the Robert D. Whitten GST Exemption Residuary Trust; Don Barnett Ratliff; Don Wayne Thompson; Donna Edwards; Doris Jean Parnell; Dorothy McGaha; Doss Oil Royalty Company; Douglas M. Cude and Martha Ann Cude, joint tenants; Driftwood, LLC; Dry Creek Energy, LLC; Echo Minerals, LP; Edward Lee Leach; Elizabeth Ann McLeod; Ellinger Oil LLC; Emma L. Leach; EMT, LLC; EOG Resources, Inc.; Estate of Algie L. Leach, deceased; Estate of Bobby Thompson, deceased; Estate of David Young, deceased; Estate of Don Parnell, deceased; Estate of Dorothy Disney MacKay, deceased; Estate of Eldon Bruce Clark, deceased; Estate of Franklyn Clark, deceased; Estate of J.A. Wilbanks, a/k/a James Alvah Wilbanks, deceased; Estate of James Bruce Morehead, deceased; Estate of Jane Sturdivant, deceased; Estate of Kay Burks, deceased; Estate of Sylvia Nobles, deceased; Estate of Wynona Snook Raines, deceased; Family Tree Corporation; Floyd Anderson Leach, Jr. aka Andy Leach; Floyd Jerald Hursh, a/k/a Gerald Floyd Hursh; Focus Energy, LLC; Frances M. Alsup, Trustee of the Frances M. Alsup Living Trust established pursuant to certain trust agreement dated 5/19/21; Frank Ingraham; Fred W. Kelly and Virginia R. Kelly, joint tenants; FTC, LLC; Gary Linvell Wells; Gary Wayne Hayes; Gavin Robert Garrett, Trustee of the Gavin Robert Garrett 2014 Mineral Trust dated December 3, 2014; GB Energy, Inc.; Geary D. Andrews; Geary Lynn Hodges; Gerald A. Womack, a/k/a William A. Womack; Gill Investment Company; Giselle Wilson; Gladice B. Trammell; Golden Creek Minerals, L.L.C.; Goodrich Center for the Deaf, Inc.; Gregory D. Andrews; Gregory V. Upchurch; Gwendolyn Lorene Martin; Harold E. Colpitt, Jr.; Hazel J. Embry, a/k/a Embry Gilmore, a/k/a Hazel J. Gilmore; HCM Family Royalties, LLC; Helen L. Leach; Helena M. Smith, Life Estate, deceased; Iola L. Upchurch; Irene Mae Mosley; J. Andy Rogers; J. Marc Cottrell, Trustee of the J. Marc Cottrell Trust dated August 24, 1994; J.M. Parnell, Jeroma Dee Anne Ruggs, Attorney in Fact; J.T. Stevens; J15, LLC; Jack Leach a/k/a Jack D. Leach; Jackson Morehead; James A. Ratliff and Juanita E. Ratliff, Trustees of the Ratliff Family Living Trust dated September 6, 2011; James Alec Stapp; James Alford Horath; James Arland Wilbanks; James C. Woodson and Connie L. Woodson, joint tenants; James Craig McMahan, Trustee of the McMahan Trust; James Michael Jobe, Trustee of the James Michael Jobe Family GST Trust; James Ray Colpitt and Carolyn Colpitt McMillian, Trustees of the James R. Colpitt & Mildred D. Colpitt Children's Trust; James T. Lynn; Janice Fay Marsh; Danielle Harris, aka Danielle Risdon; Jeanette D'Anna; Jeff K. Ramsey, Trustee of the Ramsey Charitable Trust dated October 24, 2008; Jennifer Morehead; Jerry Don Hayes; Jerry L. McKibben; Jerry Lee Scott; Jerry Mack Hodges; Jessica Diane Scott; Jewel M. Leach; Jewell Whitson; Jillian D. Welch; Jim and Brenda Pickett, joint tenants, life tenants, Angela Pickett, remainderman; Jim Kirby; Jimmy Criswell and Larrie J. Criswell, joint tenants; Joan Sharon Snower; JoAnn Jeffries; Joe Eldred Maddox Revocable Living Trust dated April 6, 1988; Joe

Lynn Potter and Judy Kay Potter, as Co-Trustees of the Joe Lynn Potter and Judy Kay Potter Revocable Trust dated December 19, 2013; Joe Lynn Potter and Judy Kay Potter, as Co-Trustees of the Joe Lynn Potter and Judy Kay Potter Revocable Trust dated December 19, 2013; Joe Ray Colpitt; Joe W. Hackney; John Albert Leach; John Allen Holcomb, Jr.; John F. Malloy, Trustee for John Goodrich Malloy; John F. Malloy, Trustee for Margaret Cecelia Malloy; John F. Malloy, Trustee for Paul Malloy; John Joseph Anguiano; John O. Myers, Jr.; John R. Fiers, Jr. and Kimberly W. Fiers Joint Revocable Trust dated March 19, 2018; John W. and Clauden Young Family Trust dated February 8, 1999; Johnny Frankson; Johnny M. Ratliff; Joy Bruce Stevens; Joy Elaine Nieman; Juanita McClure; Judith Delphine Hames; Julie A. Kranker, Trustee of the Julie A. Kranker Living Trust dated April 26, 1999; Karie Lynn Hahn; Karis A. Kranker; Kathryn Ann Swanson; KDCB Garrett Holdings, LLC; Keith Alan Andrews; Kelly Owings; Kelly Steven Andrews; Kenna Campbell; Kenneth Houston Smith; Kenneth Paul Holcomb; Kent Owings; Kerstan P. Kranker; Kevin Lynn Hayes; Kirk Farmer; Kyle J. Kranker; Kym M. Ratliff; La Sombra Minerals, LLC; Ladonna Aycox; LaForce Family, LP; Larry David Ratliff; Larry J. Neal; Larry Wells; Laura C. Testani; Laura Lea Archung; Lea Ann Brown; Lee W. Nobles; Leon Troy Cook and Debra M. Cook, Trustees of the Cook Living Trust dated November 6, 2015; Lester Lee Leach; Lezli A. Durbon; Linda Jean Farmer Hales; Linda Kay Foreman and Ray Frank Ratliff, joint tenants; Linda M. Hodges; Linda Star Cook, as Trustee of the Linda Starr Cook Revocable Living Trust dated August 6, 2015; Linnie Smith; Lois Leach; Lola B. Stevens; LoneRock Resources LLC; Loretta Leach; Lost River Trading Company, LLC; Lowell Joseph Wilson; Loyal Pascal Wilbanks; Loyd Brett Perry; Lynn Beck; Mabel Feeney; Malloy Oil & Gas Properties, LP; Maple Avenue Royalty, LLC; Marathon Oil Company, f/k/a Universal Resources Corporation; Marathon Oil Company; Marcia Carroll; Marcy Ann Stokes; Maria Aurora Sturdivant Tapp; Mark Edward Leach; Marla Kelley Baird; Martin Anthony Colpitt; Mary Bingaman; Mary Dennis Galgan; Mary Lee Foster; Melanie Morehead Wolff; Merit Hugoton, LP; Michael Ubry; Mickey Suzanne Camacho, now Brown; Monty Craig Reed; Nadine Coleman; Native Exploration Minerals, LLC; Nelson E. Eyler, Dean Eyler, Dan Eyler, Edward O. Mondor, and the Trust Company of Oklahoma, Trustees of the Ruth E. Colpitt Revocable Living Trust; Nicky Joe Nunnally; Nina L. Kridler, Trustee of the Nina L. Kridler Revocable Trust, dated October 17, 1991, a/k/a Kridler Revocable Trust; Norbert N. Young; P&C Bennett Minerals, LLC; Pamela Jean Rowland; Pamela Waitman; Patricia Ann Leach; Patricia W. Shaver; Patty Jean Showecker; Paul Wilson; PEC Minerals, LP, f/k/a Sabine Corporation; Pentagon Oil Company; Phillip R. Ratliff; Phillip Wilbanks, a/k/a Phillip D. Wilbanks; Priscilla Sue Hauser, Trustee of the Gerald Maynard Hauser and Priscilla Sue Hauser Revocable Family Trust dated November 27, 1996; Pro Mineral, LLC; R.C.L. Company; R.D. Goodrich Asset Partners, L.P.; R.D. Jones, Inc.; Ramona L. Wolf and John E. Wolf, III, Trustees of the Neva L. Osborne Revocable Trust dated September 9, 1991, now Osborne Mineral Trust; Ramona LaVaughn Robinson; Ramona Wright; Randall Lee Wilbanks; Randy Lee Kaufman; Raymond G. Lynn; RDG Minerals, Ltd.; Red Sky Resources III, LLC; Redwood Energy Partners, LLC; Reef Petroleum, LLC; Regina Gayle May; Regina Hayes Living Trust dated November 19, 1990; Richard Lee Leach; Rick Allen Clark; Riverdale Oil & Gas II, LLC; Robert Don Woodside and Janet Cay Woodside, joint tenants; Robert L. Leach; Robert M. Bemis and Ellen J. Bemis, joint tenants; Ronald Milton Wilbanks; Rosie Lavern Devine; Roxie Ann Ellinger, life estate, Ralph F. Ellinger, IV, Wendy A. Bruns, and Susan E. Clark, a/k/a Susan E. Welcher, remaindermen; Ryan Haskell Ratliff; Ryan Oil Company, LLC; Samuel Mark Jobe; San Saba Petroleum, LLC; Scissor-Tailed Resources, LLC; Shannon Renee Talley; Sharon Faye Eades; Sharron Rae Hazley; Shawna Lee Kleiman; Sheila Nanney Harrison; Sherry Beais; Sherry Lynn Hursh; Shon Smith; Sonat Exploration Company; South T. Lynn, Jr.; Southwest Energy Partners, LLC; Stacy Ann Clark; Stephanie Rayann Clark; Stephen A. Holloway; Stephens Production Company; Stonewall Minerals, LLC; Sunshineintegrated, LLC; Susan Adele Goodwin; Susan Wells; Suzi Springer;

T.M. Jobe, LLC; Tammy Louise Leach, aka Theron J. Luis Leach; Teddy Bruce Shobert, Jr.; Terra Rosa Royalty Corp.; Terry Lynn Bryan; The Baptist Children's Home, Oklahoma City; The Gill Royalty Company; The Mike Hayes Disability Trust, Benjamin Levi Hayes, aka Levi Hayes, Trustee; The Oklahoma Baptist Homes for Children, Inc., under Baptist Boys Ranch Town; The Prospect Company; The Ralph Willard Disney Trust U/I dated 3/21/74, Robert B. Disney and Sally Disney Rowe, Co-Trustees; Thomas A. Calvert; Thomas S. Cook; Timmy Dean Leach; Tina Mae Leach; TODCO Properties, Inc.; Tracy Wayne Holcomb; Travis D. Hackney; Travis Paul Brown; Tristyn Elizabeth Nobles; TTXMCO, LLC; Uli Young; University of Oklahoma Foundation, Inc.; Unknown heirs, successors and assigns of Bassel Dee Leach, deceased; Unknown heirs, successors and assigns of Beverly Jean Ratliff, deceased; Unknown heirs, successors and assigns of Floyd Lavern Leach, deceased; Unknown heirs, successors and assigns of James A. Wells, deceased; Unknown heirs, successors and assigns of Kenneth Donald Smith, deceased; Unknown heirs, successors and assigns of Mary C. Wilson a/k/a Mary Claire Kiker Wilson, deceased; Vicky Jean Easley; Victor Loyd Leach; Victor Loyd Leach; Vincent Eugene Wilson; Wake Energy, LLC; Walsh Mineral Properties, L.L.C.; Warwick-Bacchus, LLC; Warwick-Jupiter, LLC; Westbourne, LLC; Wilbur Bronnell Wilbanks; William B. Allen; William D. Dickson and Barbara A. Dickson, joint tenants; William Gregory Goodwin; William M. Lynn; William R. Cook and Bryan Paul Cook and Erin Michelle Cook Dum, as Co-Trustees of the William R. Cook Revocable Trust dated May 24, 2016; Youngblood, Ltd.; Anthony R. Nobles; Darrell Thompson, deceased; Donald Leach; Donald Leach, deceased; Essie Long, deceased; J.N. Ingraham, deceased; Joy Hasting, deceased; Joy Wilson, deceased; Louis Leach, deceased; Margaret Lynn Gribben, deceased; Mary Adele Goodwin, deceased; Raymond Thompson, deceased; Vera Reed, deceased; Francis Hayes; Frederick Leach; Goldie Leach; Jerrie Lynne Ratliff; John J. Hassler; Josef Faust; Kay F. Wiegand Leach; Kimberly Hackney; Lillie Leach; Lorene Leach Hodges, a/k/a Lorene L. Hodges; Mary Ellen Farmer, deceased; Michael Edmon Hackney; Minnie Roe; Ollie N. Buck; R.M. Allen; Resha Leigh Thompson; Richard I. Leach; Robert H. Burd and Frances J. Burd, joint tenants; Robert Theodore Kaufman; Rodney V. Lee; Ryan Jay Kaufman, deceased; Spencer R. Nobles, deceased; Unknown heirs, successors and assigns of Anna Belle Holloway, deceased; Unknown heirs, successors and assigns of Cecil Elнора Andrews, deceased; Unknown heirs, successors and assigns of Charles Wesley Wilson, deceased; Unknown heirs, successors and assigns of Charley Upchurch, deceased; Unknown heirs, successors and assigns of Danny Joe Smith, deceased; Unknown heirs, successors and assigns of David Lynn, Jr., deceased; Unknown heirs, successors and assigns of Dennis Ray Walters, deceased; Unknown heirs, successors and assigns of Edward Lee Leach, deceased; Unknown heirs, successors and assigns of G.B. Northcutt, deceased; Unknown heirs, successors and assigns of George L. Edmon Hackney, deceased; Unknown heirs, successors and assigns of Gerald R. Hayes, deceased; Unknown heirs, successors and assigns of Glen D. Sarrett, deceased; Unknown heirs, successors and assigns of Horace Edward Wells, deceased; Unknown heirs, successors and assigns of Jerry Roscoe Ratliff, deceased; Unknown heirs, successors and assigns of Jewell Nunnally, deceased; Unknown heirs, successors and assigns of Joseph Albert Andrews, deceased; Unknown heirs, successors and assigns of Kathryn Denton, deceased; Unknown heirs, successors and assigns of Kenneth Duane Harris, deceased; Unknown heirs, successors and assigns of Larry Lemuel Andrews, deceased; Unknown heirs, successors and assigns of Lois Thompson, deceased; Unknown heirs, successors and assigns of Lora Jean Clark, deceased; Unknown heirs, successors and assigns of Louis Leach, deceased; Unknown heirs, successors and assigns of Margie Richey, deceased; Unknown heirs, successors and assigns of Maria DeJesus Wilson, deceased; Unknown heirs, successors and assigns of Marie Hackney, deceased; Unknown heirs, successors and assigns of Marie Marie Wilson, a/k/a Marie Wilson, deceased; Unknown heirs, successors and assigns

of Mildred L. Kline, deceased; Unknown heirs, successors and assigns of Richard Leach, deceased; Unknown heirs, successors and assigns of Robert D. Wells and Willodean Wells, both deceased; Unknown heirs, successors and assigns of Ruth Eliot, deceased; Unknown heirs, successors and assigns of Salitha Claire Murphy, deceased; Unknown heirs, successors and assigns of Shirley Sue Stephens, deceased; Unknown heirs, successors and assigns of William Deal Leach, deceased; William Dearl Leach, a/k/a Dearl Leach, deceased; if any of the above-named individuals be deceased, then the unknown heirs, executors, administrators, devisees, trustees and assigns, both immediate and remote, of such deceased individual; if any of the above-named parties is a dissolved partnership, corporation or other association, then the unknown successors, trustees and assigns, both immediate and remote, of such dissolved entity; if any of the above-named parties designated as a trustee is not presently acting in such capacity as trustee, then the unknown successor or successors to such trustee; if any of the above-named parties designated as an agent is not presently acting in such capacity as agent, then the unknown successor or successors to such agent; and if any of the above-named parties designated as an attorney-in-fact is not presently acting in such capacity as attorney-in-fact, then the unknown successor or successors to such attorney-in-fact.

NOTICE IS HEREBY GIVEN that Applicant, Native Exploration Operating, LLC, has filed an application in this cause requesting the Corporation Commission of Oklahoma to enter an order, to be effective as of the date of the execution thereof or as of a date prior thereto, amending the applicable orders of the Commission, including Order No. 702100, to authorize and permit another well (in addition to the proposed initial well) in the 640-acre horizontal well unit formed for the Woodford common source of supply in Section 32, Township 7 North, Range 3 West of the IM, McClain County, Oklahoma, so as to produce hydrocarbons from such common source of supply, with such authorization and permission running in favor of Applicant or some other party recommended by Applicant, and to establish proper allowables for such well and such unit.

NOTICE IS FURTHER GIVEN that the application in this cause requests that the order to be entered in this matter (amending the applicable orders of the Commission, including Order No. 702100) be made effective as of the date of the execution thereof or as of a date prior thereto and that the authorization and permission requested herein run in favor of Applicant or some other party recommended by Applicant.

NOTICE IS FURTHER GIVEN that this cause is set before an administrative law judge for hearing, taking of evidence and reporting to the Corporation Commission of Oklahoma. Notice is further given that the application in this cause may be amended at such hearing in accordance with the rules of the Commission and the laws of the State of Oklahoma.

NOTICE IS FURTHER GIVEN that this cause will be heard before an administrative law judge on the Conservation Docket at the Western Regional Service Office of the Corporation Commission, Jim Thorpe Building, 2101 North Lincoln Boulevard, Oklahoma City, Oklahoma, at **8:30 A.M. on the 13th day of December, 2021**, and that this notice be published as required by law and the rules of the Commission.

NOTICE IS FURTHER GIVEN that if this matter is unopposed, testimony may be offered by telephone or video conference, and if this matter is protested, testimony may be offered by telephone or video conference only with the consent of all parties of record and the Administrative Law Judge. The cost of telephonic communication and video conference shall be paid by the person or persons requesting its use. Interested parties who wish to participate by telephone or video conference in an unopposed matter or a protested matter where the necessary consents have been obtained shall contact Applicant or Applicant's attorney, prior to the hearing date, and provide their names and telephone numbers.

NOTICE IS FURTHER GIVEN THAT due to the COVID-19 pandemic, access to the Jim Thorpe Building is restricted. The referenced hearing may be conducted via teleconference or videoconference. Before coming to the building for this hearing, please visit the Oklahoma Corporation Commission website at www.occeweb.com to determine the status of building access. Instructions for participating via teleconference or videoconference are available on the Commission's website.

NOTICE IS FURTHER GIVEN that all interested persons may appear and be heard. For information concerning this action, contact **Koby Orndorff, Energy-29, LLC**, P.O. Box 720190, Norman, Oklahoma 73070, Telephone: (405) 447-4242; or **Matthew J. Allen, Attorney, OBA #21586**, Seventeenth Floor, One Leadership Square, 211 North Robinson Avenue, Oklahoma City, Oklahoma 73102, Telephone: (405) 272-5742.

CORPORATION COMMISSION OF OKLAHOMA
DANA L. MURPHY,
Chairman
BOB ANTHONY,
Vice Chairman
J. TODD HIETT,
Commissioner
DONE AND PERFORMED this 19th day of November, 2021.
BY ORDER OF THE COMMISSION:
PEGGY MITCHELL,
Commission Secretary
Matthew J. Allen - OBA #21586
19426-0041noh
(11-24-21)

(CD12056403)
NOTICE OF HEARING
Cause CD No 202102604
BEFORE THE CORPORATION COMMISSION OF THE STATE OF OKLAHOMA
APPLICANT: NATIVE EXPLORATION OPERATING, LLC. RELIEF SOUGHT: INCREASED DENSITY. LEGAL DESCRIPTION: Section 5, Township 6 North, Range 3 West of the IM, McClain County, Oklahoma

STATE OF OKLAHOMA TO: All persons, owners, producers, operators, purchasers and takers of oil and gas, and all other interested persons, particularly in McClain County, Oklahoma, including the following: 5M Resources and Investments LLC; 6200 Grove Investments, LLC; Adel Schrader; Agesilaus Mineral Holdings, LLC; Alan Wray Halton; Albert F. Schrader & Carolyn Sue Schrader, husband and wife; Aline Porter Parker; Amanda Faye Titsworth; Andrew Keahiolalo; Anne Elizabeth Lovett; Antonio Hamilton; Arnetta M. Miller, f/k/a Arnetta M. Carpenter; August Edward May, Jr. & Patricia D. May; B&G Resources, LLC; B.C. Besh; Barbara J. Smith Revocable Trust dated January 11, 2005; Barbara Pieper; Bennett K. Harper; Betcor, Inc.; Beverly Diane Moody; Bill Stalcup, a/k/a William J. Stalcup, Jr.; Billie Faye (Moody) McGregor; Billy Jake Towler; Billye James Jobe, Trustee of the Billye James Lobe Trust dated June 7, 1985; Black Fish Energy, LLC; Blue Sage Minerals LLC; Boomerang Royalties LLC; Brenda Jackson; Brenda Morrow; Brock A. Bond; Buffalo Creek Minerals, LLC; Byron V. Boone; Byron V. Boone Trust dated January 2, 1982; Carl Schrader; Carol Anne Harper, a/k/a Carol Anne Rolf; Chaparral Royalty Company; Chas. A. Neal & Company; Christopher T. Cunningham; City National Bank and Trust Company of Kansas City, Missouri and to Ethel Weiner, as Trustees of the Nathan Weiner Testamentary Trust; Colonial Royalties, LP; CONRADMASTERSON, LLC; Corinna Bond; Courtney Scherer; CPRP Services, LLC; Crain Minerals, LLC; Daniel Paul Mitchell; Darcy Coale; Darlene McCuiston and R.P. McCuiston, wife and husband; Darrell W. McKinney; David Fah; David Lynn Carpenter; David Scott Brown; David Young; Debbie Casey; Debbie Ratisseau Knutson, and Wells Fargo Bank, N.A. as Agent; Donna D. Force, a/k/a Donna Dean Hildebrand Force; Donna R. May; Doss Oil Royalty Company; Double J Resources, LLC; Doug Shepard; Douglas M. Cude and Martha Ann Cude; Echo Energy Partners I, LLC; Echo Minerals, LP; Eddie Wilson, Jr.; Edna F. Collett; El Lobo Management Trust; Ellinger Oil, LLC; Elsie Mae James; Enerflex, Inc.; Estate of Ada Masterson, Deceased; Estate of Allen Clark, Deceased; Estate of Dorothy Messer, deceased; Estate of Franklyn Clark, a/k/a Franklyn Pauline Rogers, a/k/a Polly D. Clark; Estate of G.B. Northcutt, Deceased; Estate of Harvey G. Jenkins, Deceased; Estate of Hellon Masterson Luper, a/k/a Hellon Luper, Deceased; Estate of Jackie Christen Beverly, deceased; Estate of Jeanne Bass Claypool, Deceased; Estate of L.D. Mottinger, Deceased; Estate of Margaret Mary Kaiser, Deceased; Estate of Margerie N. Allen; Estate of Margerie N. Allen, deceased; Estate of Richard Clark, Deceased; Estate of Savannah Jones, Deceased; Estate of Thomas G. Smith, Deceased; Estate of Walter John Mitchell, Deceased; Evelyn Spitaufsky; Ewell J. Treat, III; Exco, Inc.; F. P. Schonwald
Continued on next page

Corporation Commission

Co.; Family Tree Corporation; Frank B. Moore; Frank Prime Harper, and Gertrude de Garmo Harper, Co-Trustees of The Robert Frank Harper Family Trust; Frankie Knight; Fred W. Kelly and Virginia R. Kelly, husband and wife; Freestone Acquisitions, Inc.; G. B. Northcutt; Gary Sightler; Geary Schrader; Gene Ray Wilkerson; George Camos; George J. McLeod; Georgia Claypool Saleh; Gerald A. Womack; Glebe Royalty, LLC; Glenn DeVault; Great Southern Minerals, LLC; Hagen Alberson; Harlow Royalties, Ltd.; Harvey G. Jenkins Trust; Herbert H. Kaufman; Hodgden Resources, Inc.; Holland, LLC; Horthy's Oil and Gas, LLC; Hugh Robinson; HW Allen Co., LLC; Imperial Oil Company; Indianola Resources LLC; Interfirst Bank Dallas, as Trustee of the Sabine Royalty Trust; Ira W. Silverman, as Trustee of the Tachina Rudman-Young Revocable Trust; J. Andy Rogers; Jack Mayer; James Bart Law, Jr.; James C. Woodson and Connie L. Woodson, husband and wife; James Daniel Duck; James Michael Claypool; James Robert Stalcup & Robby Stalcup; Jan Bennett a/k/a Janetta Lynn Smith Bennett; JBS Energy, LLC; Jeff K. Ramsey, as Trustee of The Ramsey Charitable Trust dated October 24, 2008; Jeffie Lois Schrader and Sheri Lynn Lea; Jerome S. Nerman, Trustee U/T/A dated November 8, 1988; Jerrald Masterson; Jerry Lee Scott; Jerry Vaughn; Jim Masterson a/k/a James L. Masterson, Jr.; Jimmy Foshee; Joan Bernhardt; Joe C. Porter; John Fidler, II; John L. Clark; John R. Fiers, Jr. and Kimberly W. Fiers Joint Revocable Trust dated March 19, 2018; John Robinson; Joseph Bold; Joyce Diane Fish; Joyce N. Saffer; JRS Minerals, LLC; Judy L. Kelley; Judy Wright, Trustee of the Wright Family Revocable Trust, dated September 7, 1995; Justin Beverly; K.P. Denny; Keith Bruno Titsworth; Kenneth Dane Towler; Kristopher Keaialalo; Kurt Metzi; L & R Properties, LLC; L. Boyce Perry and Marion E. Perry, husband and wife; L3 Energy, LLC; L3 Resources, LLC; Lagniappe Hydrocarbons, LLC; Larry Spitcaufsky; Laura LeeAnn Titsworth; Laura Sue Tewel; Lawrence Dale Mitchell; Lawrence Weiner; Lee Reuben Madden; Lewis Nerman; Lewis Shaw Enterprises, LP; Lewis Stewart May; Liberty Lobby, Inc.; Linda Cooper; Linda Cosgrove; Linda Lewis; Linda Summers; Linda Young; Lois Schrader, as Trustee of the Lois Schrader Living Trust; Lorene Schrader; Louis Zimmer, as Trustee of the Louis G. Zimmer Revocable Trust dated July 9, 1993; Louise Jackson; M.A.P. Inc.; M.B. Rudman Trust; M.L. Crandall Mineral Trust; Magaw & Zimmer; Magnolia Mineral Company, LLC; Marathon Oil Company; Margaret Robinson; Margaret Robinson Revocable Trust dated February 26, 1998; Margie Richardson; Maria Aurora Sturdivant Tapp; Marline Porter Hofford; Martha Kate Robinson; Marvin Katz; Mary Donniss Galgan; Mary Lucille Hester; Mary Sue Porter Ruel; Matthew Wayne Eckenwiler; Maude Ann Lees; Melissa Benefield; Michael Beimford; Michael L. Hodgden Oil, Inc.; Michael P. Eckenwiler; Michael Rudman Trust No. 3; Michelle Eckenwiler McGregor; Miles Boldrick, Manager of Boldrick Family Properties, LP; MPJ Energy, LLC; Nancy Carsten; Natalie West; Nerman Investments No. 2, LLC; Nerman Investments, LLC; Neva Gayle Breach; Nick D. Smith; Norbert N. Young; Oklaco, Inc.; Otis Foshee; P&C Bennett Minerals, LLC; Panhandle Oil and Gas, Inc.; Parles LLC; Patricia Ann Snyder; Patricia Wallace Pickens, a/k/a Patricia Harris; Paul Louis Brown, as Trustee of the Paul Louis Brown Intervivos Trust dated September 22, 1998; Paul Mottinger; Paula Grossman; Pauline Moore; PEC Minerals, LP; Pentagon Oil Company; Petroleum Technologies, Inc.; Phillip Breckinridge as Trustee under Trust Agreement dated May 25, 1976; Phillips R. Breckinridge and Flint Breckenridge, Co-Trustees of the Phillips Breckenridge Revocable Trust dated 11/1/1995; R. E. Layhe, deceased; Ralph Ellinger, IV; Ranch Royalties, LLC; Randal Whitehead; Randall Mottinger; RCL Company; Red Sky Resources III LLC; Regina Alberson; Richard Eckels; Richard Eckels, Inc.; Richard R. Stalcup, a/k/a Randy Stalcup; Richard Ray Soto; Rick Clark; Roan Resources, LLC; Robert E. Goncfe, Jr.; Robert H. Bemis and Ellen J. Bemis; Robert Matthew James; Roxie Ann Ellinger, Life Estate; Roy D. and Kaye Moore, LLC; Roy D. Moore;

Rudman Family Trust; Rusty Sightler; Ryan Oil Company, LLC; Samedan Oil Corporation; SCE Petroleum, LLC; Scissor-Tailed Resources, LLC; Seacoast Banking Corporation of Florida; Shawn Wilson; Shirley Ann Harper; Skyler Richelle Poe; Stacy Ann Clark; Stanford Weiner; Stephanie Rayann Clark; Stephen A. Holloway; Steve Van Horn; Steven Douglas Moody; Strata Minerals, Inc.; Struthers 1978 Oil and Gas Program Series B; Susan A. Clark, a/k/a Susan E. Welcher; Susan Ann Rogers Sullivan; Susie Henthorn; T. C. Craighead & Company; TAC Resources, LLC; Teresa Gayle Smith; Terry Smith-Statham; The Blakeley Family Trust dated August 20, 2007, as amended and restated on November 12, 2014, and Erin Beth Metcalfe, as Trustee; The Blakely Family Trust; The Dalton M. and Eulene Melton Trust; The Eldorado Corporation; The Ewing Trust; The GHK Company; The Glenn O. Young Testamentary Trust; The Grant L. Deisenroth Mineral Trust; The Hefner Company, Inc.; The Heirs and Successors of Bettie Brown, Deceased; The Heirs and Successors of Nannie Brown, Deceased; The Joe Eldred Maddox Revocable Living Trust dated April 6, 1988; The John Doyle Todd, Jr. Living Trust; The Laura Owens Bennett Trust, and Bank of Oklahoma, as Trustee of the Laura Owens Bennett Trust dated November 7, 1975 and BOKF, NA, Trustee; The Lynda S. Roberts Revocable Trust; The Tara Rudman Revocable Trust; The Todd Ratisseau Trust, and wells Fargo Bank NA as Trustee of such trust; Thomas C. Jobe and Billye James Jobe, husband and wife; Thomas Mitchell Jobe and Julia Leigh Jobe, husband and wife; Thomas Smith, Jr.; Thurman Carpenter; Timothy M. Poe; TODCO Properties, Inc; Tom Ed Moore; Tom Ed Moore and Vallory J. Moore as Trustee of the Jaron Tyler Moore Trust u/t/a dated August 17, 2007, and amended and restated May 4, 2009; Tom S. Bomford and Barbara B. Newman, as Trustees of the Shirley Routt Bomford Family Irrevocable Trust dated November 21, 2012; Travis Beverly; TrinAca Investment Corporation; Troy Wright and Judy Wright, husband and wife; Trustees of the Catherine Eva Hefner Trust; Ulrich Young; Van Horn Oil Co.; Ventana Operating, LLC; Vickie Allen aka Victoria Lee Allen; Vickie Sherwood; Victoria A. Stalcup; Walt Hohnbaum; Walter Thomas Schrader & Betty Schrader, husband and wife; Warwick-Bacchus, LLC; Warwick-Jupiter, LLC; Wendell R. Deason; Wendy Burns; Wendy Jane Schaedel; William B. Allen; William B. Masterson, as Trustee of the William B. Masterson 2003 Triest dated 1/14/2003; William C Nugent; William C. Shull and Tessalea Shull; William Dupriest Cutsinger and Carole Lynn Cutsinger, Co-Trustees of the William Dupriest Cutsinger and Carole Lynn Cutsinger Revocable Living Trust, dated September 2, 2019; William L. Van Horn; Young Ranch, LLC; if any of the above-named individuals be deceased, then the unknown heirs, executors, administrators, devisees, trustees and assigns, both immediate and remote, of such deceased individual; if any of the above-named parties is a dissolved partnership, corporation or other association, then the unknown successors, trustees and assigns, both immediate and remote, of such dissolved entity; if any of the above-named parties designated as a trustee is not presently acting in such capacity as trustee, then the unknown successor or successors to such trustee; if any of the above-named parties designated as an agent is not presently acting in such capacity as agent, then the unknown successor or successors to such agent; and if any of the above-named parties designated as an attorney-in-fact is not presently acting in such capacity as attorney-in-fact, then the unknown successor or successors to such attorney-in-fact.

NOTICE IS HEREBY GIVEN that Applicant, Native Exploration Operating, LLC, has filed an application in this cause requesting the Corporation Commission of Oklahoma to enter an order, to be effective as of the date of the execution thereof or as of a date prior thereto, amending the applicable orders of the Commission, including Order No. 708886, to authorize and permit another well (in addition to the proposed initial well) in the 640-acre horizontal well unit formed for the Woodford common source of supply in Section 5, Township 6 North, Range 3 West of the IM, McClain County, Oklahoma, so as to produce hydrocarbons from such common source of supply, with such authorization and permission running in favor of Applicant or some other party recommended by Applicant, and to establish proper allowables for such well and such unit.

NOTICE IS FURTHER GIVEN that the application in this cause requests that the order to be entered in this matter (amending the applicable orders of the Commission, including Order No. 708886) be made effective as of the date of the execution thereof or as of a date prior thereto and that the authorization and permission requested herein run in favor of Applicant or some other party recommended by Applicant.

NOTICE IS FURTHER GIVEN that this cause is set before an administrative law judge for hearing, taking of evidence and reporting to the Corporation Commission of Oklahoma. Notice is further given that the application in this cause may be amended at such hearing in accordance with the rules of the Commission and the laws of the State of Oklahoma.

NOTICE IS FURTHER GIVEN that this cause will be heard before an administrative law judge on the Conservation Docket at the Western Regional Service Office of the Corporation Commission, Jim Thorpe Building, 2101 North Lincoln Boulevard, Oklahoma City, Oklahoma, at **8:30 A.M. on the 13th day of December, 2021**, and that this notice be published as required by law and the rules of the Commission.

NOTICE IS FURTHER GIVEN that if this matter is unopposed, testimony may be offered by telephone or video conference, and if this matter is protested, testimony may be offered by telephone or video conference only with the consent of all parties of record and the Administrative Law Judge. The cost of telephonic communication and video conference shall be paid by the person or persons requesting its use. Interested parties who wish to participate by telephone or video conference in an unopposed matter or a protested matter where the necessary consents have been obtained shall contact Applicant or Applicant's attorney, prior to the hearing date, and provide their names and telephone numbers.

NOTICE IS FURTHER GIVEN THAT due to the COVID-19 pandemic, access to the Jim Thorpe Building is restricted. The referenced hearing may be conducted via teleconference or videoconference. Before coming to the building for this hearing, please visit the Oklahoma Corporation Commission website at www.occeweb.com to determine the status of building access. Instructions for participating via teleconference or videoconference are available on the Commission's website.

NOTICE IS FURTHER GIVEN that all interested persons may appear and be heard. For information concerning this action, contact **Koby Orndorff, Energy-29, LLC**, P.O. Box 720190, Norman, Oklahoma 73070, Telephone: (405) 447-4242; or **Matthew J. Allen, Attorney, OBA #21586**, Seventeenth Floor, One Leadership Square, 211 North Robinson Avenue, Oklahoma City, Oklahoma 73102, Telephone: (405) 272-5742.

CORPORATION COMMISSION OF OKLAHOMA
DANA L. MURPHY,
Chairman
BOB ANTHONY,
Vice Chairman
J. TODD HIETT,
Commissioner
DONE AND PERFORMED this 19th day of November, 2021.
BY ORDER OF THE COMMISSION:
PEGGY MITCHELL,
Commission Secretary
Matthew J. Allen - OBA #21586
19426-0042noh
(11-24-21)

(CD12056404)
NOTICE OF HEARING
Cause CD No 202102601
BEFORE THE CORPORATION COMMISSION OF THE STATE OF OKLAHOMA

APPLICANT: NATIVE EXPLORATION OPERATING, LLC. RELIEF SOUGHT: LOCATION EXCEPTION. LEGAL DESCRIPTION: Sections 29 and 32, Township 7 North, Range 3 West of the IM, and Section 5, Township 6 North, Range 3 West of the IM, McClain County, Oklahoma

STATE OF OKLAHOMA TO: All persons, owners, producers, operators, purchasers and takers of oil and gas, and all other interested persons, particularly in McClain County, Oklahoma.

NOTICE IS HEREBY GIVEN that Applicant, Native Exploration Operating, LLC, has filed an application in this cause requesting the Corporation Commission of Oklahoma to enter an order, to be effective as of the date of the execution thereof or as of a date prior thereto, as follows: (i) authorizing and permitting an exception to the permitted well location tolerances in the

standard 640-acre horizontal well units formed for the Mississippian and Woodford separate common sources of supply in Sections 29 and 32, Township 7 North, Range 3 West of the IM, and Section 5, Township 6 North, Range 3 West of the IM, McClain County, Oklahoma, so as to allow a proposed multiunit horizontal well to be drilled into, to be completed in and to produce hydrocarbons from such separate common sources of supply in said Sections 29, 32 and 5, with the completion interval of such multiunit horizontal well to be located in such lands as set forth below:

SUBSURFACE LOCATIONS IN SAID SECTION 29:

not closer than 165 feet from the north line and not closer than 990 feet from the west line and not closer than 0 feet from the south line of said Section 29,

SUBSURFACE LOCATIONS IN SAID SECTION 32:

not closer than 0 feet from the north line and not closer than 990 feet from the west line and not closer than 0 feet from the south line of said Section 32,

SUBSURFACE LOCATIONS IN SAID SECTION 5:

not closer than 0 feet from the north line and not closer than 990 feet from the west line and not closer than 1,320 feet from the south line of said Section 5,

with such authorization and permission running in favor of Applicant or some other party recommended by Applicant; and (ii) granting a full allowable for the proposed multiunit horizontal well involved herein as to production from the separate common sources of supply covered hereby in each of the 640-acre units formed therefor in said Sections 29, 32 and 5, with no downward adjustment imposed thereon. The application in this cause further states that there is currently pending before the Commission an application of Applicant requesting the Commission to approve the multiunit horizontal well involved herein and to establish a proper allocation factor for allocating the costs of and the production and proceeds from such multiunit horizontal well to each of the units affected thereby.

NOTICE IS HEREBY GIVEN that the application in this cause requests that the order to be entered in this matter be made effective as of the date of the execution thereof or as of a date prior thereto and that the authorization and permission requested herein run in favor of Applicant or some other party recommended by Applicant.

NOTICE IS FURTHER GIVEN that the "land sections adjacent to the area within the location exception" requested herein in said Sections 29, 32 and 5 in regard to the subsurface location tolerance areas described above are said Sections 29, 32 and 5; Sections 19, 20, 30 and 31, Township 7 North, Range 3 West of the IM; and Sections 6, 7 and 8, Township 6 North, Range 3 West of the IM, all in McClain County, Oklahoma. The other "land sections" surrounding Sections 29, 32 and 5 are Sections 21, 28 and 33, Township 7 North, Range 3 West of the IM; and Sections 4 and 9, Township 6 North, Range 3 West of the IM, all in McClain County, Oklahoma.

NOTICE IS FURTHER GIVEN that there is no well currently completed in or producing from any common source of supply covered hereby in any adjoining or cornering tract of land or unit to the lands involved herein, toward which the completion interval of the proposed horizontal well covered hereby is requested to be moved.

NOTICE IS FURTHER GIVEN that this cause is set before an administrative law judge for hearing, taking of evidence and reporting to the Corporation Commission of Oklahoma. Notice is further given that the application in this cause may be amended at such hearing in accordance with the rules of the Commission and the laws of the State of Oklahoma.

NOTICE IS FURTHER GIVEN that this cause will be heard before an administrative law judge on the Conservation Docket at the Western Regional Service Office of the Corporation Commission, Jim Thorpe Building, 2101 North Lincoln Boulevard, Oklahoma City, Oklahoma, at **8:30 A.M. on the 13th day of December, 2021**, and that this notice be published as required by law and the rules of the Commission.

NOTICE IS FURTHER GIVEN that if this matter is unopposed, testimony may be offered by telephone or video conference, and if this matter is protested, testimony may be offered by telephone or video conference only with the consent of all parties of record and the Administrative Law Judge. The cost of telephonic communication and video conference shall be paid by the person or persons requesting its use. Interested

parties who wish to participate by telephone or video conference in an unopposed matter or a protested matter where the necessary consents have been obtained shall contact Applicant or Applicant's attorney, prior to the hearing date, and provide their names and telephone numbers.

NOTICE IS FURTHER GIVEN THAT due to the COVID-19 pandemic, access to the Jim Thorpe Building is restricted. The referenced hearing may be conducted via teleconference or videoconference. Before coming to the building for this hearing, please visit the Oklahoma Corporation Commission website at www.occeweb.com to determine the status of building access. Instructions for participating via teleconference or videoconference are available on the Commission's website.

NOTICE IS FURTHER GIVEN that all interested persons may appear and be heard. For information concerning this action, contact **Koby Orndorff, Energy Twenty-Nine, LLC**, P.O. Box 720190, Norman, Oklahoma 73070, Telephone: (405) 447-4242; or **Matthew J. Allen, Attorney, OBA #21586**, Seventeenth Floor, One Leadership Square, 211 North Robinson Avenue, Oklahoma City, Oklahoma 73102, Telephone: (405) 272-5742.

CORPORATION COMMISSION OF OKLAHOMA
DANA L. MURPHY,
Chairman
BOB ANTHONY,
Vice Chairman
J. TODD HIETT,
Commissioner
DONE AND PERFORMED this 19th day of November, 2021.
BY ORDER OF THE COMMISSION:
PEGGY MITCHELL,
Commission Secretary
Matthew J. Allen - OBA #21586
19426-0044noh
(11-24-21)

(CD12056405)
NOTICE OF HEARING
Cause CD No 202102602
BEFORE THE CORPORATION COMMISSION OF THE STATE OF OKLAHOMA

APPLICANT: NATIVE EXPLORATION OPERATING, LLC. RELIEF SOUGHT: LOCATION EXCEPTION. LEGAL DESCRIPTION: Sections 29 and 32, Township 7 North, Range 3 West of the IM, and Section 5, Township 6 North, Range 3 West of the IM, McClain County, Oklahoma

STATE OF OKLAHOMA TO: All persons, owners, producers, operators, purchasers and takers of oil and gas, and all other interested persons, particularly in McClain County, Oklahoma.

NOTICE IS HEREBY GIVEN that Applicant, Native Exploration Operating, LLC, has filed an application in this cause requesting the Corporation Commission of Oklahoma to enter an order, to be effective as of the date of the execution thereof or as of a date prior thereto, as follows: (i) authorizing and permitting an exception to the permitted well location tolerances in the standard 640-acre horizontal well units formed for the Mississippian and Woodford separate common sources of supply in Sections 29 and 32, Township 7 North, Range 3 West of the IM, and Section 5, Township 6 North, Range 3 West of the IM, McClain County, Oklahoma, so as to allow a proposed multiunit horizontal well to be drilled into, to be completed in and to produce hydrocarbons from such separate common sources of supply in said Sections 29, 32 and 5, with the completion interval of such multiunit horizontal well to be located in such lands as set forth below:

SUBSURFACE LOCATIONS IN SAID SECTION 29:

not closer than 165 feet from the north line and not closer than 1,320 feet from the east line and not closer than 0 feet from the south line of said Section 29,

SUBSURFACE LOCATIONS IN SAID SECTION 32:

not closer than 0 feet from the north line and not closer than 1,320 feet from the east line and not closer than 0 feet from the south line of said Section 32,

SUBSURFACE LOCATIONS IN SAID SECTION 5:

not closer than 0 feet from the north line and not closer than 1,320 feet from the east line and not closer than 2,640 feet from the south line of said Section 5,

with such authorization and permission running in favor of Applicant or some other party recommended by Applicant; and (ii) granting a full allowable for the proposed multiunit horizontal well involved herein as to production from the separate common sources of supply covered

hereby in each of the 640-acre units formed therefor in said Sections 29, 32 and 5, with no downward adjustment imposed thereon. The application in this cause further states that there is currently pending before the Commission an application of Applicant requesting the Commission to approve the multiunit horizontal well involved herein and to establish a proper allocation factor for allocating the costs of and the production and proceeds from such multiunit horizontal well to each of the units affected thereby.

NOTICE IS HEREBY GIVEN that the application in this cause requests that the order to be entered in this matter be made effective as of the date of the execution thereof or as of a date prior thereto and that the authorization and permission requested herein run in favor of Applicant or some other party recommended by Applicant.

NOTICE IS FURTHER GIVEN that the "land sections adjacent to the area within the location exception" requested herein in said Sections 29, 32 and 5 in regard to the subsurface location tolerance areas described above are said Sections 29, 32 and 5; Sections 20, 21, 28 and 33, Township 7 North, Range 3 West of the IM; and Sections 4, 8 and 9, Township 6 North, Range 3 West of the IM, all in McClain County, Oklahoma. The other "land sections" surrounding Sections 29, 32 and 5 are Sections 19, 30 and 31, Township 7 North, Range 3 West of the IM; and Sections 6 and 7, Township 6 North, Range 3 West of the IM, all in McClain County, Oklahoma.

NOTICE IS FURTHER GIVEN that there is no well currently completed in or producing from any common source of supply covered hereby in any adjoining or cornering tract of land or unit to the lands involved herein, toward which the completion interval of the proposed horizontal well covered hereby is requested to be moved.

NOTICE IS FURTHER GIVEN that this cause is set before an administrative law judge for hearing, taking of evidence and reporting to the Corporation Commission of Oklahoma. Notice is further given that the application in this cause may be amended at such hearing in accordance with the rules of the Commission and the laws of the State of Oklahoma.

NOTICE IS FURTHER GIVEN that this cause will be heard before an administrative law judge on the Conservation Docket at the Western Regional Service Office of the Corporation Commission, Jim Thorpe Building, 2101 North Lincoln Boulevard, Oklahoma City, Oklahoma, at **8:30 A.M. on the 13th day of December, 2021**, and that this notice be published as required by law and the rules of the Commission.

NOTICE IS FURTHER GIVEN that if this matter is unopposed, testimony may be offered by telephone or video conference, and if this matter is protested, testimony may be offered by telephone or video conference only with the consent of all parties of record and the Administrative Law Judge. The cost of telephonic communication and video conference shall be paid by the person or persons requesting its use. Interested parties who wish to participate by telephone or video conference in an unopposed matter or a protested matter where the necessary consents have been obtained shall contact Applicant or Applicant's attorney, prior to the hearing date, and provide their names and telephone numbers.

NOTICE IS FURTHER GIVEN THAT due to the COVID-19 pandemic, access to the Jim Thorpe Building is restricted. The referenced hearing may be conducted via teleconference or videoconference. Before coming to the building for this hearing, please visit the Oklahoma Corporation Commission website at www.occeweb.com to determine the status of building access. Instructions for participating via teleconference or videoconference are available on the Commission's website.

NOTICE IS FURTHER GIVEN that all interested persons may appear and be heard. For information concerning this action, contact **Koby Orndorff, Energy Twenty-Nine, LLC**, P.O. Box 720190, Norman, Oklahoma 73070, Telephone: (405) 447-4242; or **Matthew J. Allen, Attorney, OBA #21586**, Seventeenth Floor, One Leadership Square, 211 North Robinson Avenue, Oklahoma City, Oklahoma 73102, Telephone: (405) 272-5742.

CORPORATION COMMISSION OF OKLAHOMA
DANA L. MURPHY,
Chairman
BOB ANTHONY,
Vice Chairman
J. TODD HIETT,
Commissioner
DONE AND PERFORMED this 19th day of November, 2021.
Continued on next page

Corporation Commission

day of November, 2021.

BY ORDER OF THE COMMISSION:
PEGGY MITCHELL,
Commission Secretary
Matthew J. Allen - OBA #21586
19426-0046

(11-24-21)

(CD12056407)
AMENDED NOTICE OF HEARING
CAUSE CD NO. 202102598
BEFORE THE CORPORATION COMMISSION OF THE STATE OF OKLAHOMA
APPLICANT: REVOLUTION OPERATING COMPANY, LLC. RELIEF SOUGHT: CHANGE OF OPERATOR. LEGAL DESCRIPTION: SECTION 3, TOWNSHIP 11 NORTH, RANGE 6 WEST, CANADIAN COUNTY, OKLAHOMA

STATE OF OKLAHOMA TO: 40 Energy, LLC; Camino Natural Resources, LLC; Chaparral Energy, LLC; Comanche Resources Company; IOG Resources, LLC; Jaguar Energy, Inc. ; Record Oil and Gas, LLC; Sven Energy, LLC; Ventana Exploration & Production II LLC; 40 Energy, LLC; Alan D Young; Atlas OBO Energy LP; Bayshore Energy OK LLC successor by merger to Atlas OK Energy LLC; Camino Natural Resources, LLC; Carroll H Rowland; Chaparral Energy, LLC; Charles W Bennett ; Cimarex Energy Co.; Comanche Resources Company; Devon Energy Production Co., LP; IOG Resources, LLC; Jaguar Energy, Inc. ; Joyce Lee Simons; Justin M Bentley; Kevin W Hoog; Mary M Brawner ; OGI, Inc.; Ovintiv Mid-Continent, Inc., Successor in Interest to Newfield Exploration; Record Oil and Gas, LLC; Richard L Giddens; Richard Wayne Rowland; Sandridge Exploration and Production LLC; Sven Energy, LLC; Ventana Exploration & Production II LLC; and all persons, owners, producers, operators, purchasers and takers of oil and gas and all other interested persons, particularly in Canadian County, Oklahoma, and if any of the above individuals are deceased, or if any of the above companies are no longer in existence, the unknown heirs, executors, administrators, devisees, trustees and assigns, immediate and remote, of the above-named parties.

NOTICE IS HEREBY GIVEN that the Applicant in this cause is requesting that the Commission remove Jones Energy, LLC (Operator No. 21043), 807 Las Cimas Parkway, Suite 350, Austin, TX 78746, as operator of the unit described under Order Nos. 670395, 710955, 679912, and 680854, and designate Revolution Operating Company, LLC, 14301 Caliber Drive, Suite 110, Oklahoma City, OK 73134 (Operator No. 24513), as operator of the unit and common sources of supply described under said Orders, and as to any and all subsequent wells drilled thereunder. Further, Revolution Operating Company, LLC should be designated operator as to the following wells:

Well, API, Classification
Gamble 3-11-6 1H,
35-017-25066, Oil
Location:
SHL: SE/4 SE/4 SE/4 SE/4 of
Section 3, Township 11 North,
Range 6 West, Canadian County,
Oklahoma.
BHL: NW/4 NE/4 NE/4 NE/4 of
Section 3, Township 11 North,
Range 6 West, Canadian County,
Oklahoma.
Well, API, Classification
Gamble 3-11-6 2H,
35-017-25068, Oil
Location:
SHL: SE/4 SE/4 SE/4 SE/4 of
Section 3, Township 11 North,
Range 6 West, Canadian County,
Oklahoma.
BHL: NW/4 NW/4 NE/4 NE/4 of
Section 3, Township 11 North,
Range 6 West, Canadian County,
Oklahoma.
Well, API, Classification
Gamble 3-11-6 3H,
35-017-25103, Oil
Location:
SHL: SE/4 SE/4 SE/4 SE/4 of
Section 3, Township 11 North,
Range 6 West, Canadian County,
Oklahoma.
BHL: NW/4 NE/4 NW/4 NE/4 of
Section 3, Township 11 North,
Range 6 West, Canadian County,
Oklahoma.

NOTICE IS FURTHER GIVEN that this cause be set before an Administrative Law Judge for hearing, taking of evidence and reporting to the Commission.

NOTICE IS FURTHER GIVEN that this cause will be heard before an Administrative Law Judge on the Initial Hearing Docket at the Corporation Commission, Jim Thorpe Building, 2101 N. Lincoln, Oklahoma City, OK 73105, at **8:30 a.m., on the 14th day of December, 2021**, and that this Notice be published as required by law and the Rules of the Commission.

NOTICE IS FURTHER GIVEN that due to the COVID-19 pandemic, access to the Jim Thorpe Building is restricted. The referenced hearing may be conducted via teleconference or video-conference. Before coming to the building for this hearing, please visit the Oklahoma Corporation Commission website at www.occeweb.com to determine the status of building access. Instructions for participating via teleconference or video-conference are available on the Commission's website.

NOTICE IS FURTHER GIVEN that the Applicant and interested parties may present testimony by telephone. The cost of telephonic communication shall be paid by the person or persons requesting its use. Interested parties who wish to participate by telephone shall contact the Applicant or Applicant's attorney, prior to the hearing date, and provide their name and telephone number.

NOTICE IS FURTHER GIVEN that any person desiring to protest an application shall have fifteen (15) days after receipt of notice in which to file a written protest to the application. Failure to submit a written protest within the fifteen (15) day period shall be deemed consent to the granting of the application.

NOTICE IS FURTHER GIVEN that all interested persons may appear and be heard. For information concerning this action, contact **CAROLINE KRENEK, Antelope Oil & Gas LLC**, Telephone: (405) 652-9050, OR **Eric L. Huddleston, Attorney**, Two Leadership Square, 211 North Robinson, Suite 1300, Oklahoma City, OK 73102, Telephone: (405) 232-3722.

CORPORATION COMMISSION OF OKLAHOMA
Dana L. Murphy,
Chairman
Bob Anthony,
Vice-Chairman
J. Todd Hiett,
Commissioner
DONE AND PERFORMED THIS
22nd DAY OF NOVEMBER, 2021.
BY ORDER OF THE COMMISSION:
Peggy Mitchell,
Secretary

(11-24-21)

(CD12056408)
NOTICE OF HEARING
CAUSE CD NO. 202102619
BEFORE THE CORPORATION COMMISSION OF THE STATE OF OKLAHOMA

APPLICANT: BCE-MACH III LLC. RELIEF SOUGHT: WELL LOCATION EXCEPTION. LEGAL DESCRIPTION: SECTION 26, TOWNSHIP 17 NORTH, RANGE 6 WEST, KINGFISHER COUNTY, OKLAHOMA

STATE OF OKLAHOMA TO: Chaparral Energy LLC; Hinkle Oil & Gas, Inc.; Raw Crude Oil & Gas LLC; Spess Oil Company Inc.; Tapstone Energy, LLC; and all persons, owners, producers, operators, purchasers and takers of oil and gas and all other interested persons, particularly in Kingfisher County, Oklahoma, and if any of the individuals are deceased, or if any of the companies are no longer in existence, the unknown heirs, executors, administrators, devisees, trustees, successors and assigns, immediate and remote, of the named parties.

NOTICE IS HEREBY GIVEN that the Applicant in this cause is requesting that the Commission grant a well location exception for a well to be drilled and produced from the Oswego common source of supply underlying Section 26, Township 17 North, Range 6 West, Kingfisher County Oklahoma, said well to be located:

Commencement of Completion Interval:
no closer than 330 feet from the north line and no closer than 330 feet from the east line of the unit described as Section 26, Township 17 North, Range 6 West, Kingfisher County, Oklahoma,
End of Completion Interval:
no closer than 330 feet from the south line and no closer than 330 feet

from the east line of the unit described as Section 26, Township 17 North, Range 6 West, Kingfisher County, Oklahoma.

The offset lands to Section 26, are contained within Sections 22, 23, 24, 25, 26, 27, 34, 35 and 36, Township 17 North, Range 6 West, Kingfisher County, Oklahoma.

NOTICE IS FURTHER GIVEN that the proposed well is moving towards the following wells:

Well Name, Current Operator
BIG FOUR 1706 IOH-36, CHAPARRAL ENERGY LLC
BOLLENBACH 36-17-6 1H,
TAPSTONE ENERGY, LLC
BOLLENBACH 36-17-6 2H,
TAPSTONE ENERGY, LLC
LANKARD TRUST 1, SPESS OIL COMPANY INC
LANKARD TRUST 2, SPESS OIL COMPANY INC
LINCOLN SE OSWEGO TR 98 2,
HINKLE OIL & GAS INC
LINCOLN SE OSWEGO UNIT 97-1 (WAKEMAN UNIT 1), HINKLE OIL & GAS INC
LINCOLN SE OSWEGO UNIT 98-1 (H WAKEMAN 1), HINKLE OIL & GAS INC
LINCOLN SE OSWEGO UNIT 97-3HO, HINKLE OIL & GAS INC
LINCOLN SE OSWEGO UNIT TR 67 2, HINKLE OIL & GAS INC
LINCOLN SE OSWEGO UNIT TR 66 (C FOSTER B 5) 2, HINKLE OIL & GAS INC
LINCOLN SE OSWEGO UNIT (FOSTER 24-1) 67-3, HINKLE OIL & GAS INC
LINCOLN SE OSWEGO 66-1 (C FOSTER B-1 UNIT), HINKLE OIL & GAS INC
LINCOLN SE OSWEGO UNIT 67-1 (FOSTER 1), HINKLE OIL & GAS INC
LINCOLN SE OSWEGO UNIT 44-1 (CANNIE FOSTER 1), HINKLE OIL & GAS INC
RUSSELL 3-23, SPESS OIL COMPANY INC
T & T 1, RAW CRUDE OIL & GAS LLC
MATTHEW 2-23, SPESS OIL COMPANY INC
PEGGY 4-23, SPESS OIL COMPANY INC
NOTICE IS FURTHER GIVEN that the Applicant in this cause is requesting the following special relief: to designate the Applicant or some other party as Operator of the unit well. Applicant is further requesting that the Order to be entered in this cause be made effective on a date prior to the date of the Order.
NOTICE IS FURTHER GIVEN that this cause be set before an Administrative Law Judge for hearing, taking of evidence and reporting to the Commission.
NOTICE IS FURTHER GIVEN that this cause will be heard before an Administrative Law Judge on the Initial Hearing Docket at the Oklahoma Corporation Commission, Jim Thorpe Building, 2101 N. Lincoln, Oklahoma City, Oklahoma, 73105, at **8:30 a.m., on the 14th day of December, 2021**, and that this Notice be published as required by law and the Rules of the Commission.
NOTICE IS FURTHER GIVEN that due to the COVID-19 pandemic, access to the Jim Thorpe Building is restricted. The referenced hearing may be conducted via teleconference or video-conference. Before coming to the building for this hearing, please visit the Oklahoma Corporation Commission website at www.occeweb.com to determine the status of building access. Instructions for participating via teleconference or video-conference are available on the Commission's website.
NOTICE IS FURTHER GIVEN that the Applicant and interested parties may present testimony by telephone. The cost of telephonic communication shall be paid by the person or persons requesting its use. Interested parties who wish to participate by telephone shall contact the Applicant or Applicant's attorney, prior to the hearing date, and provide their name and telephone number.
NOTICE IS FURTHER GIVEN that all interested persons may appear and be heard. For information concerning this action, contact **TIM ANDREWS, BCE-MACH III LLC**, 14201 WIRELESS WAY, SUITE 300, OKLAHOMA CITY, OK 73134, (405) 252-8100, or **Eric Huddleston, Attorney**, Two Leadership Square, 211 North Robinson, Suite 1300, Oklahoma City, OK 73102, Telephone: (405) 232-3722.

CORPORATION COMMISSION OF OKLAHOMA
Dana L. Murphy,
CHAIRMAN
Bob Anthony,
VICE CHAIRMAN

J. Todd Hiett,
COMMISSIONER
DONE AND PERFORMED THIS
22nd DAY OF NOVEMBER, 2021.
BY ORDER OF THE COMMISSION
Peggy Mitchell,
Secretary

(11-24-21)

(CD12056409)
NOTICE OF HEARING
CAUSE CD NO. 202102620
BEFORE THE CORPORATION COMMISSION OF THE STATE OF OKLAHOMA
APPLICANT: BCE-MACH III LLC. RELIEF SOUGHT: WELL LOCATION EXCEPTION. LEGAL DESCRIPTION: SECTION 23, TOWNSHIP 17 NORTH, RANGE 6 WEST, KINGFISHER COUNTY, OKLAHOMA

STATE OF OKLAHOMA TO: Hinkle Oil & Gas, Inc.; and all persons, owners, producers, operators, purchasers and takers of oil and gas and all other interested persons, particularly in Kingfisher County, Oklahoma, and if any of the individuals are deceased, or if any of the companies are no longer in existence, the unknown heirs, executors, administrators, devisees, trustees, successors and assigns, immediate and remote, of the named parties.

NOTICE IS HEREBY GIVEN that the Applicant in this cause is requesting that the Commission grant a well location exception for a well to be drilled and produced from the Big Lime and Oswego common sources of supply underlying Section 23, Township 17 North, Range 6 West, Kingfisher County Oklahoma, said well to be located:

Commencement of Completion Interval:
no closer than 330 feet from the south line and no closer than 990 feet from the east line of the unit described as Section 23, Township 17 North, Range 6 West, Kingfisher County, Oklahoma,

End of Completion Interval:
no closer than 330 feet from the north line and no closer than 990 feet from the east line of the unit described as Section 23, Township 17 North, Range 6 West, Kingfisher County, Oklahoma.

The offset lands to Section 23, are contained within Sections 13, 14, 15, 22, 23, 24, 25, 26 and 27, Township 17 North, Range 6 West, Kingfisher County, Oklahoma.

NOTICE IS FURTHER GIVEN that the proposed well is moving towards the following wells:

Well Name, Current Operator
LINCOLN NORTH UNIT 133-2 (BORELLI 2), HINKLE OIL & GAS INC
LINCOLN NORTH UNIT 132-1 (M J BATES 1), HINKLE OIL & GAS INC
LINCOLN NORTH UNIT 124-3, HINKLE OIL & GAS INC
LINCOLN NORTH UNIT 124-2 (WARD FREEMAN 2), HINKLE OIL & GAS INC
LINCOLN NORTH UNIT 124-1 (W FREEMAN 1), HINKLE OIL & GAS INC
LINCOLN NORTH UNIT 125-1 (RALPH LONG 1), HINKLE OIL & GAS INC

NOTICE IS FURTHER GIVEN that the Applicant in this cause is requesting the following special relief: to designate the Applicant or some other party as Operator of the unit well. Applicant is further requesting that the Order to be entered in this cause be made effective on a date prior to the date of the Order.

NOTICE IS FURTHER GIVEN that this cause be set before an Administrative Law Judge for hearing, taking of evidence and reporting to the Commission.

NOTICE IS FURTHER GIVEN that this cause will be heard before an Administrative Law Judge on the Initial Hearing Docket at the Oklahoma Corporation Commission, Jim Thorpe Building, 2101 N. Lincoln, Oklahoma City, Oklahoma, 73105, at **8:30 a.m., on the 14th day of December, 2021**, and that this Notice be published as required by law and the Rules of the Commission.

NOTICE IS FURTHER GIVEN that due to the COVID-19 pandemic, access to the Jim Thorpe Building is restricted. The referenced hearing may be conducted via teleconference or video-conference. Before coming to the building for this hearing, please visit the Oklahoma Corporation Commission website at www.occeweb.com to determine the status of building access. Instructions for participating via teleconference or video-conference are available on the Commission's website.

NOTICE IS FURTHER GIVEN that the Applicant and interested parties may

present testimony by telephone. The cost of telephonic communication shall be paid by the person or persons requesting its use. Interested parties who wish to participate by telephone shall contact the Applicant or Applicant's attorney, prior to the hearing date, and provide their name and telephone number.

NOTICE IS FURTHER GIVEN that all interested persons may appear and be heard. For information concerning this action, contact **TIM ANDREWS, BCE-MACH III LLC**, 14201 WIRELESS WAY, SUITE 300, OKLAHOMA CITY, OK 73134, (405) 252-8100, or **Eric Huddleston, Attorney**, Two Leadership Square, 211 North Robinson, Suite 1300, Oklahoma City, OK 73102, Telephone: (405) 232-3722.

CORPORATION COMMISSION OF OKLAHOMA
Dana L. Murphy,
CHAIRMAN
Bob Anthony,
VICE CHAIRMAN
J. Todd Hiett,
COMMISSIONER
DONE AND PERFORMED THIS
22nd DAY OF NOVEMBER, 2021.
BY ORDER OF THE COMMISSION
Peggy Mitchell,
Secretary

(11-24-21)

(CD12056411)
NOTICE OF HEARING
Cause CD No. 202102621
BEFORE THE CORPORATION COMMISSION OF THE STATE OF OKLAHOMA

APPLICANT: UNBRIDLED RESOURCES, LLC. RELIEF SOUGHT: MULTIUNIT HORIZONTAL WELL. LEGAL DESCRIPTION: SECTIONS 26 AND 35 TOWNSHIP 10 NORTH RANGE 19 WEST OF THE IM WASHITA COUNTY, OKLAHOMA

STATE OF OKLAHOMA TO: All persons, owners, producers, operators, purchasers, and takers of oil and gas, and all other interested persons, particularly in Washita County, Oklahoma, including the following: Ada Joann Quimby Baxter; Addie Clayton; Anadarko Minerals, Inc; Anderson S Estes, Jr; Anderson S Estes, Jr; Andrew Crimmins Clayton; Andrew Crimmins Clayton; Anita G Armstrong a/k/a Anita Griggs Armstrong; Anita G Armstrong a/k/a Anita Griggs Armstrong; Anthony Griffin a/k/a Tony Griffin; Ashley Daubenspeck; Ashley Daubenspeck; Ashley Daubenspeck; Bandie Kaye Bryan; Barefoot Minerals, LLC; Barefoot Minerals, LLC; Barrett Resources Corporation; BCE-MACH II; Beth McKee; Bill Foster Armstrong; Black Family Partnership, Ltd; Brad Clint Gilbert; Brandie Bryan; Bruce W Neely; Burlington Res Oil & Gas LP; Burlington Res Oil & Gas LP; Calvin D Sheets and Sandra Sheets; Cambria Energy, LLC; Cannon Field Minerals Fund I, LP; Carol L Armstrong Gaines f/k/a Carol L Armstrong; Carol L Armstrong Gaines f/k/a Carol L Armstrong; Carroll Oliver; Cima Energy Minerals Ltd; Cima Energy Minerals Ltd; Cimarex Energy Co; Circle Makers LLC; Clent C Piercey; Cobra Petroleum Company; Colmeco Properties, LLC; Corn Heritage Village, Inc; Corn Heritage Village, Inc; Cynthia J Robinson; Cynthia J Robinson; Cynthia Lou Lemons a/k/a Cynthia Lou Madewell; Dana Shinn; Dana Shinn; David Latimer; David Latimer; David Mark Armstrong; David S Thompson & Associates, Inc; David S Thompson & Associates, Inc; Deborah R Jacobs; Deborah Shinn Redwine, a/k/a Debora Sue Shinn, a/k/a Debora Sue Redwine; Deborah Shinn Redwine, a/k/a Debora Sue Shinn, a/k/a Debora Sue Redwine; Dennis Mincher and Dortha Mincher, Trustees of the Dennis Mincher and Dortha Mincher Revocable Trust dtd 9/4/1992; Dennis Mincher and Dortha Mincher, Trustees of the Dennis Mincher Revocable Trust dtd 9/4/1992; Dennis Mincher and Dortha Mincher, Trustees of the Dennis Mincher Revocable Trust dtd 9/4/1992; Dianne Renkes f/k/a Dianne Douglass; Donald Claud Armstrong a/k/a Donald C Armstrong; Donald J Wells a/k/a Donald J Loyd Wells; Donald W Wells; Donna Colleen Callaghan; Dorchester Resources, LP; Dorothy Freeman; Dorothy Freeman; DRII, LLC; DRII, LLC; E Basil Clayton and Addie C Clayton; Edith Latimer Ferguson a/k/a Edith Opal Ferguson; Elva M Bass a/k/a Elva Mary Bass; Eric D Sutton; Ernest Leon Hindman; E-Tex Production Company; E-Tex Production Company; E-Tex Production Company; Farmers Co-operative Royalty Company;

Farmers Royalty Company; Farmers Union Co-operative Royalty Company; First National Bank Individual Retirement Account FBO G Ford; Floyd Oil Company; Floyd Oil Company; Fortune Natural Resources Corporation; Fortune Natural Resources Corporation; Gale M Hannigan; Garrett Daubenspeck; Garrett Daubenspeck; Gary Ray Mullins; Gary Ray Mullins; Gary Thomas Armstrong; Geodyne Resources, Inc; Gina Griffin, now Gina Tredoux; Glen Clark Shinn; Gregory Owen Hinds; Gregory Owen Hinds; GT Mineral Holdings, LLC; Gwyndolyn Delores Chapman; Harold Edward Statham, Jr; Harold Edward Statham, Jr; HERV Oil, LLC; Howard G Shaw a/k/a Howard Gordon Shaw; Howard Von Clayton; HW Oil Holdings LLC; J Forrest Armstrong; Jack B Searle and Tamara D Searle; Jack Mullins; Jack Mullins; Jack Mullins; James B Douglass a/k/a James Brier Douglass; James B Douglass a/k/a James Brier Douglass; Jamie Leigh Bryan; Janette Hawkins f/k/a Janette Douglass; JB Coffey; JB Coffey; Jeffrey Glenn Beardsley; Jeffrey Glenn Beardsley; Jennifer Shaw Hurd a/k/a Jennifer Flood Shaw a/k/a Jennifer Flood Shaw Hurd; Jimmy F Piercey and Sandra L Piercey, Trustees of the Jimmy F Piercey and Sandra L Piercey Rev Living Trust; Joe Clayton Revocable Trust dated 12/16/2008; Joe Clayton Revocable Trust dated 12/16/2008; Joe Don Clayton; John C Shaw a/k/a John Clayton Shaw; John C Shaw a/k/a John Clayton Shaw; John C West, Jr LLC; John C West, Jr LLC; John Carl Latimer, Jr; John D Coleman, Trustee of the John D Coleman Mineral Trust dtd 2/17/2007; John D Coleman, Trustee of the John D Coleman Mineral Trust dtd 2/17/2007; John Harrison Clayton; John R Beardsley and Cleola Beardsley; John R Beardsley and Cleola Beardsley; John R Beardsley and Cleola Beardsley; JT Piercey and Lora Jane Piercey, Trustees of the JT Piercey and Lora Jane Piercey Rev Trust dtd 10/22/2015; Julie Dawn Marvin; Kaiser-Francis Oil Company; Karen K Heikkila; Karen K Heikkila; Katherine Clayton Parsons; Katherine Clayton Parsons; Kathryn Elaine Kautz; Kay Lee Ferguson; Kay Lee Ferguson; KCTC, LLC; KCTC, LLC; Keith A Neeley; Keith A Neeley; Kevin C Ford and Lou Ann Ford; Kevin Louis Armstrong; Kevin Louis Armstrong; Kim Karol Trippett; Kimbelyn M Pixton; Larry David Bryan; Larry David Bryan; Larry F Winnett; Larry F Winnett; Larry Lee Mullins; Lecretia Eidschun; Leroy 2000, LLC; Lesa Wells Pollard; Leslie Hinds and Frankie M Hinds, Co-Trustees of the Hinds Family Trust, dtd 12/13/2011; Linda Brown f/k/a Linda Griffin; Linda Hall; Linda Meacham Walker; Linda Nell Jones; Linda Nell Jones; Lorraine Douglas Trust, dtd 3/27/2018; LWJ-MEJ Family, LLC; LWJ-MEJ Family, LLC; Marcia A Warren; Margaret Louise Douglass, as Trustee of the Margaret Louise Douglass 1985 Revocable Trust dtd 1/3/1985; Margaret Louise Douglass, as Trustee of the Margaret Louise Douglass 1985 Revocable Trust dtd 1/3/1985; Marion Potts Clayton; Marion Potts Clayton; Mark Latimer; Mark Latimer; Mark Latimer; Marvin Cox Bridsong; Marvin Cox Bridsong; Mary Clayton Shaw a/k/a Marinell Shaw; Mason Daubenspeck; Mason Daubenspeck; Mason Daubenspeck; MB White, Inc; MB White, Inc; Michael S Kennemer and Connie S Kennemer; Micheal Lee Thomas; Micheal Lee Thomas; Mike Richardson a/k/a Michael G Richardson; Mitzi Lou Shelhope, a/k/a Mitzi Lou Switzer; Mitzi Lou Shelhope, a/k/a Mitzi Lou Switzer; Mohan Petroleum Oklahoma, Inc; Muller Minerals, LLC; Nakya Ruth Summers; Noble Properties, LLC; Norma Jean Olsen, Trustee of the Norma Jean Olsen Trust dtd 1/25/2012; Norma Jean Olsen, Trustee of the Norma Jean Olsen Trust dtd 1/25/2012; Norma Jean Olsen, Trustee of the Norma Jean Olsen Trust dtd 1/25/2012; Panhandle Oil and Gas, Inc, f/k/a Panhandle Royalty Company; Parthenon Trading Company; Patricia Iliff; Patricia Iliff; Patricia Shinn Dickson; Patricia Shinn Dickson; Paul Wayne Davis, a/k/a Wayne Davis; Paula C Urban; Paula Sue Emberton; PHX Minearls Inc f/k/a Panhandle Oil and Gas Inc f/k/a Panhandle Royalty Company; PPPCO One Oil Company, Ltd; Ramona Chambers; Red Rock Ranch; Red Rock Ranch; RHB, Inc; Richard Wayne Ferguson; Rita Shirlene Beckman; Riviera Operating, LLC; Riviera Upstream, LLC; Rock Hill Farms, LLC; Rolland Beardsley; Rolland Beardsley; Ronald Theodore Spradlin; Ronald Theodore Spradlin; Ronnie Heffington; Ronnie Heffington; Ruby Grace Morgan, Trustee of the Ruby Grace Morgan Rev Trust dtd 8/1/2013; Ruth C Dalton f/k/a Ruth C

Continued on next page

Corporation Commission

Armstrong; Ryan McMullen; Ryan McMullen; Samson Resources Company; Sandra Cox Turner; Sandra Cox Turner; Sara Louise Braun a/k/a Sara Louise Brown; Sarah Clayton Davis; Sharon Kay Wilhelm; Southwest Petroleum Company; Staghorn Petroleum II, LLC; Stephen Matthew Haxton; Steve Gilbert and Robbie Gilbert, Trustees of the Steve and Robbie Gilbert Trust dtd 4/10/2019; Suzanne M Coffey; Teresa Anderson, Trustee of the Gertie Lee Sullins Living Trust dtd 12/28/2007; Terry A Wells; The North Burns Cemetery Association; The Sullivan Family Partnership; Thomas Armstrong Clayton; Thomas Armstrong Clayton; Titanium Energy, LLC; Tom H Armstrong a/k/a Thomas Harper Armstrong; Travis Mitchell Bryan; Tripco, Inc; Tripco, Inc; Tularosa, Inc; Tularosa, Inc; Vast Bank, National Association; William H Neely; William H Neely; William H Neely; WW Coffey; and if any of the named individuals be deceased, then the unknown heirs, executors, administrators, devisees, trustees and assigns, both immediate and remote, of such deceased individual; if any of the named entities is a dissolved partnership, corporation or other association, then the unknown successors, trustees and assigns, both immediate and remote, of such dissolved entity; if any of the named parties designated as a trustee is not presently acting in such capacity as trustee, then the unknown successor or successors to such trustee; if any of the named parties designated as an attorney-in-fact is not presently acting in such capacity as attorney-in-fact, then the unknown successor or successors to such attorney-in-fact; and if any of the named entities are corporations which do not continue to have legal existence, the unknown trustees or assigns of such parties.

NOTICE IS HEREBY GIVEN that Applicant requests the Corporation Commission of Oklahoma to enter and Order approving a multiunit horizontal well for the Granite Wash common source of supply under Section 26 and for the Cherokee common source of supply under Section 35, so as to allow such multiunit horizontal well to be drilled as described in paragraph 2.5 in the Application on file herein, and to be completed in and to produce from the above-named common source of supply, and establishing a proper allocation factor for allocating the costs of and the production and proceeds from such multiunit horizontal well to each of the affected units.

NOTICE IS FURTHER GIVEN that the application in this cause requests that the order entered in this matter be made effective as of the date of the execution thereof or a date prior thereto.

NOTICE IS FURTHER GIVEN that this cause will be referred to an Administrative Law Judge for hearing, taking of evidence and reporting to the Corporation Commission.

NOTICE IS FURTHER GIVEN that this cause will be heard before an Administrative Law Judge on the Merits Docket at the Corporation Commission, First Floor, Jim Thorpe Building, Oklahoma City, Oklahoma, at **8:30 a.m., on the 14th day of December 2021**, and that this notice will be published as required by law and the rules of the Commission.

Due to the COVID-19 pandemic, access to the Jim Thorpe Building is restricted. The referenced hearing may be conducted via teleconference or videoconference. Before coming to the building for this hearing, please visit the Oklahoma Corporation Commission website at www.occeweb.com to determine the status of building access. Instructions for participating via teleconference or videoconference are available on the Commission's website.

NOTICE IS FURTHER GIVEN that the Applicant and interested parties may present testimony by telephone. The cost of telephonic communication shall be paid by the person or persons requesting its use. An interested party who wishes to participate by telephone shall contact the Applicant's attorney, prior to the hearing date, and provide his or her name and phone number.

NOTICE IS FURTHER GIVEN that all interested persons may appear and be heard. For information concerning this action contact **Alan Rolofson, Pinson Land Services**, (405) 359-6727, or **Emily P. Pittman, attorney, OBA No. 20805**, (405) 553-2873, 100 North Broadway, Suite 2900, Oklahoma City, OK 73102. **Please refer to Cause CD Number.** DONE AND PERFORMED THIS 19th

day of November 2021.

CORPORATION COMMISSION OF
OKLAHOMA
DANA L. MURPHY,
Chairman
BOB ANTHONY,
Vice Chairman
J. TODD HIETT,
Commissioner
Emily P. Pittman
(11-24-21)

(CD12056518)
NOTICE OF HEARING
CAUSE NO. CD 202102603
BEFORE THE CORPORATION
COMMISSION OF THE STATE OF
OKLAHOMA

APPLICANT: MEWBOURNE OIL COMPANY. RELIEF SOUGHT: AMENDMENT OF POOLING ORDER NO. 602402. LAND COVERED: SECTION 34, TOWNSHIP 18 NORTH, RANGE 24 WEST, ELLIS COUNTY, OKLAHOMA

THE STATE OF OKLAHOMA: To the following parties, if living; or if deceased, then their unknown heirs, devisees, executors, administrators, successors, trustees, and/or assigns; or, the unknown successors, trustees or assigns, if any, of any dissolved corporation, or the unknown successors of any party designated in any record as trustee: Amy Wills, Calzaretta; Ann Teresa Saponara; April Rose Lorenz, now McCollum; Barney Guy Lorenz; Benjamin C. Hallum, Jr.; Borah Peak Energy LLC; Canyon Exploration Co.; Carol Ann Kay, apparently now Johnson; Charlottia Gay and the Laverne F. White Revocable Trust DOT 10-9-1992; Clyde Alan Kay; Consul Properties, LLC; EOG Resources, Inc.; Ernestine Amanda Hallum Hronas; Fred P. Snyder, Jr. Revocable Trust Agreement c/o Fred P. Snyder, Jr.-Trustee; Garrett and Company Resources, LLC; Gregory C. Smith, apparently deceased c/o Austin Smith, as heir to Gregory C. Smith; Gregory C. Smith, apparently deceased c/o Connie J. Smith, as heir to Gregory C. Smith; Gregory C. Smith, apparently deceased c/o Stephanie Smith, as heir to Gregory C. Smith; Jack Wills III, a/k/a Jack H. Wills III; Jeanne Mitchell, a/k/a Jeanne Hagerman; Jeffrey Burton Reeves; Jennifer Rose Thompson; John Galt, LLC; John W. Snyder; John Zinn Eaglesfield; Kim A. Wills, now Lundy; Laura Elizabeth Saponara; Linda Gail Reeves and the Laverne F. White Revocable Trust DOT 10-9-1992; Linda Kay; Marmaton Energy, LLC c/o The Carlyle Group; Maylinda Rose Reeves; Riata Petroleum Corporation; Robert Davy Eaglesfield III; Ronald Y. Smith; Ryan Exploration, Inc.; Silver Lining Investments, LLC; Speed Petroleum Corporation; Tarpon Jumper, LLC; The Baker Living Trust; The Richards Family Trust; The Unknown Heirs, Successors and Assigns of Avie Marie Nelms c/o Nancy Shelton; The Unknown Heirs, Successors and Assigns of Avie Marie Nelms c/o Tommy Nelms; The Unknown Heirs, Successors and Assigns of Mark S. Snyder c/o Dianne Snyder; Toni Carcanaques and John J. Carcanaques, Jr.; Turm Oil, LLC; Unbridled Resources, LLC; Ventana Exploration & Production II, LLC; William L. Gay and Charlottia Gay, Trustees under The Gay Family Living Trust; Borge Hallum, if living, if deceased then his/her Heirs, Successors and Assigns; Burke-Greis Oil Company; Carl Hallum, a/k/a Charles B. Hallum, if living, if deceased then his/her Heirs, Successors and Assigns; Clara Lee, a/k/a Clara McIntosh, a/k/a Clare Hallum Opsal, if living, if deceased then his/her Heirs, Successors and Assigns; Gervine Denery, if living, if deceased then his/her Heirs, Successors and Assigns; Glyda Almira Hallum, if living, if deceased then his/her Heirs, Successors and Assigns; John Hallum, a/k/a John O. Hallum, if living, if deceased then his/her Heirs, Successors and Assigns; June Hallum, if living, if deceased then his/her Heirs, Successors and Assigns; Louise Hallum, if living, if deceased then his/her Heirs, Successors and Assigns; The Unknown Heirs, Successors and Assigns of A.A. Zinn; The Unknown Heirs, Successors and Assigns of Era M. Wallace; The Unknown Heirs, Successors and Assigns of Dick Carter; The Unknown Heirs, Successors and Assigns of

Donald Gene Birchum; The Unknown Heirs, Successors and Assigns of Doris K. Wills; The Unknown Heirs, Successors and Assigns of Gordon B. Dougherty; The Unknown Heirs, Successors and Assigns of J.W. Birchum, a/k/a Joseph Wesley Birchum; The Unknown Heirs, Successors and Assigns of Jack Roy Birchum; The Unknown Heirs, Successors and Assigns of Joseph Wesley Birchum, IV; The Unknown Heirs, Successors and Assigns of Lee Mitchell; The Unknown Heirs, Successors and Assigns of Martha Jane Birchum; The Unknown Heirs, Successors and Assigns of Seloura Hallum; The Unknown Heirs, Successors and Assigns of Todd Mitchell and Bennie Mitchell; and, all persons, owners, producers, operators, purchasers and takers of oil and gas and all other interested persons in Ellis County, Oklahoma.

NOTICE IS HEREBY GIVEN that the Applicant in this cause is requesting that the Commission issue an Order amending Pooling Order No. 602402, the terms of which pooled oil and gas interests in the Cherokee common source of supply, among others, underlying Section 34, Township 18 North, Range 24 West, Ellis County, Oklahoma, so as to delete EOG Resources, Inc as the unit operator; and, to designate Mewbourne Oil Company as the operator for all wells to be drilled hereafter under the terms of such Order insofar as the Cherokee common source of supply only.

Current Operator, New Operator
Applicant: EOG Resources, Inc
Address: 14701 Hertz Quail Springs Pkwy City: Oklahoma City State: OK Zip: 73134-2646
OTC Operator Number: 16231
Applicant: Mewbourne Oil Company Address: 3620 Old Bullard Rd City: Tyler State: TX Zip: 75701-8644 OTC Operator Number: 6722

The Applicant also requests the Order(s) be amended to expressly authorize the proposal of a multiunit horizontal well as a subsequent well thereunder. Except as amended hereunder the Order is to remain in full effect as to all common sources of supply originally described in that Order. Further, Applicant may request that said order be made effective on a date prior to its signing.

NOTICE IS FURTHER GIVEN that this cause be set before an Administrative Law Judge for hearing, taking of evidence and reporting to the Commission.

NOTICE IS FURTHER GIVEN that this cause will be heard before an Administrative Law Judge on the Initial Hearing Docket at the Corporation Commission, Jim Thorpe Building, Oklahoma City, Oklahoma, at 8:30 a.m., on the 13th day of December, 2021, and that this notice be published as required by law and the rules of the Commission. Due to the COVID-19 pandemic, access to the Jim Thorpe Building may be restricted. The referenced hearing may be conducted via teleconference or videoconference. Before coming to the building for this hearing, please visit the Oklahoma Corporation Commission website at <http://oklahoma.gov/occ> to determine the status of building access. Instructions for participating via teleconference or videoconference are available on the Commission's website.

NOTICE IS FURTHER GIVEN that the Applicant and interested parties may present testimony by telephone. The cost of telephonic communication shall be paid by the person or persons requesting its use. Interested parties who wish to participate by telephone shall contact the Applicant or Applicant's attorney, prior to the hearing date, and provide their name and phone number.

NOTICE IS FURTHER GIVEN that all interested persons may appear and be heard. For information concerning this application, contact **BENJAMIN J. BROWN, OBA #30843, and MADISON D. CATAUDELLA, OBA #34137, Attorneys for Applicant**, 1560 East 21st Street, Suite 310, Tulsa, Oklahoma 74114, Telephone (918) 7 7 9 - 6 0 4 7 , www.charneybrown.com/faqs, or contact **Raymond Winkeljoh**n, Landman, Telephone (405) 235-6374.

OKLAHOMA CORPORATION COMMISSION
Dana L. Murphy,
Chairman
Bob Anthony,
Vice Chairman
J. Todd Hiett,
Commissioner
Benjamin J. Brown, OBA No. 30843
Madison D. Cataudella, OBA No. 34137
(11-24-21)

(CD12056653)
AMENDED NOTICE OF HEARING
Cause CD No 202102607
BEFORE THE CORPORATION COMMISSION OF THE STATE OF OKLAHOMA

APPLICANT: NATIVE E X P L O R A T I O N OPERATING, LLC. RELIEF SOUGHT: MULTIUNIT HORIZONTAL WELL. LEGAL DESCRIPTION: Sections 29 and 32, Township 7 North, Range 3 West of the IM, and Section 5, Township 6 North, Range 3 West of the IM, McClain County, Oklahoma

STATE OF OKLAHOMA TO: All persons, owners, producers, operators, purchasers and takers of oil and gas, and all other interested persons, particularly in McClain County, Oklahoma, including the following: BCE-Mach II LLC; James Scott Wells; The Lola B. Stevens Trust, dated November 21, 2014, as amended April 10, 2017, as amended January 19, 2018; 13 Energy, LLC; 1907 Land Company, LLC; 2Wood Oil & Gas, LLC; 4G, LLC; 5M Resources and Investments LLC; 6200 Grove Investments, LLC; Ad Astra Foundation; Adel Schrader; Adele Taylor Spalding; Adrianna E. Hyta; Advocate Oil and Gas, LLC; Agesilaus Mineral Holdings, LLC; Alan Wray Haltom; Alan Wray Haltom; Albert F. Schrader & Carolyn Sue Schrader, husband and wife; Alecia Ninette Cordell; Aline Porter Parker; Alvin Ray Leach; Amanda Faye Titsworth; American Innovation Royalty Systems; Anadarko E&P Company, fka Sun Operating Limited Partnership; Andrea C. Besnard; Andrew H Carver; Andrew Keahiolalo; Andrew P. McConnell, Trustee of the John E. McConnell Trust dated December 17, 2015; Angela Ann Shobert Edwards, widow; Anita A. Bailor, Margaret D Maxson, and Chieh Lo, aka Roger Lo, as Co-Trustees of the Margaret D. Maxson Trust dated February 8, 2018; Ann E. Stone, a/k/a Ann E. Black, and Franklin B. Stone, joint tenants; Ann Ingraham Shillig; Annabell Ratliff; Anna-Faye Rose, as Trustee of the Beattie Family Trust dated November 20, 2003; MidFirst Bank, Agent); Annastin Mineral Partners, LLC; Anne Elizabeth Lovett; Anne N Kelly, as Trustee of the Anne N. Kelly Revocable Trust dated October 8, 2010; Annette Falanga; Antelope Creek Realty and Energy Services, LLC; Antelope Creek Realty and Energy Services, LLC; Antonio Hamilton; Aquaceno, Inc; Arbor Mineral Company, LLC; Arnetta M. Miller, f/k/a Arnetta M. Carpenter; Arrowhead Drilling Fund; Arrowhead Drilling Fund; August Edward May, Jr. & Patricia D. May; B & G Resources, LLC; B&W Exploration, Inc.; B. Lamoyne Brooks and George B. Brooks; B.C. Besh; Bailey F. Kerr; Bank of Oklahoma, as Trustee of the Laura Owens Bennett Trust dated November 7, 1975; Bank of Oklahoma, Trustee of the Trust dated November 7, 1975, created by Laura Owens Bennett; Barbara B. Newman, Trustee of the Shirley Routh Bomford Family Irrevocable Trust dated November 21, 2012; Barbara Bridges Mactaggart; Barbara Bridges Mactaggart; Barbara Cogburn, Trustee of the Julia Smith Trusts A; Barbara Cogburn, Trustee of the Julia Smith Trusts B; Barbara H. Fiese; Barbara J. Smith Revocable Trust dated January 11, 2005; Barbara M. Lynn; Barbara Pieper; Barrett Oklahoma Interests, Ltd; Bassel Lloyd Leach; BB Royalty Partnership; Benjamin Levi Hayes, a/k/a Levi Hayes, AIF for Michael Lee Hayes; Bennett K. Harper; Betcor, Inc.; Betsy Harris, widow; Betty Bridges Mosebrook; Betty Isbell; Betty J. Ratliff; Betty Jean Justus aka Elizabeth Jean Brush aka Elizabeth (Betty) Jean Brush Justus aka Betty Jean Brush; Beverly Diane Moody; Bill O. Allen, Trustee under the Bill O. Allen Living Trust, dated March 31, 2021; Bill Stalcup, a/k/a William J. Stalcup, Jr.; Billie Faye (Moody) McGregor; Billy E. Smith; Billy Gene Stephens; Billy Jack Stephens, aka BJ Stephens; Billy Jake Towler; Billye James Jobe, Trustee of the Billye James Lobe Trust dated June 7, 1985; Black and Black Enterprises; Black Fish Energy, LLC; Black Stone Minerals Company, L.P.; Blackacre Royalty, LLC; Blair Royalties, Ltd.; Blue Sage Minerals LLC; BMNW Resources, LLC; BNW, Inc; Bobbie S. Lamm, a/k/a Bobbie Sharlene Lamm; Bobby Lee Ratliff; Bonilee Key Garrett, as Trustee of the Bonilee Garrett Revocable Trust dated July 1, 2002; Bonilee Key Garrett, Trustee of the Revocable Trust dated July 1, 2002; Bonnie J. Morehead, Trustee of the Bonnie J. Morehead Revocable Trust dated February 6, 2007; Boomerang Royalties LLC; BP America Production

Company; Bradley C. Sheridan; Brenda Jackson; Brenda Morrow; Brent Wilson, a/k/a Joseph Brent Wilson; Brian Lee Leach; Brian Van Horn; Bricktown Energy, LLC; Brock A. Bond; Bronita L. Black; Bryan P. Cook; Bryce D. McFall; Buddy Duane Ratliff; Bueneita Ratliff; Buffalo Creek Minerals, LLC; Buffalo Creek Minerals, LLC; Byron V. Boone; Byron V. Boone Trust dated January 2, 1982; C. Wright Royalty Company; Cannon Field Minerals Fund I, LP; CapRock Resources, LLC; Carl Hastings; Carl Schrader; Carl White Fair, as Trustee of the Carl White Fair Revocable Trust; Carol Ann Ames; Carol Anne Harper, a/k/a Carol Anne Rolf; Carol L. Burkhardt; Carolyn Lois Duncan; Carrie Belle Waller Devereux; Cascade Resources, LLC; Cascade Resources, LLC; CDM Energy, LLC; Cecilia Goodrich McGhee; Chaparral Royalty Company; Charles B. Wrightsman; Charles E Billingsley and William G Smith, Co-Trustees of the Julia Smith Trusts A, Trust B, and Trust C; Charles E. Willey; Charles Edgar Bell aka Charlie Edgar Bell; Charles Kerr; Charleyna A. Ryan; Chas. A. Neal & Company; Cheryl Demas and Ciane Hogan, as Co-Trustees of the Carolyn F. Wright Trust dated June 21, 2006; Cheryl R. Foster; Chris Snavelly; Christopher F. Sheridan; Christopher F. Sheridan, Trustee of the Sheridan Family Trust; Christopher T. Cunningham; Christopher T. Cunningham; Christopher Wade Lusher; Christopher Wade Lusher; Christopher William Clark; Cindy A. Lantz; City National Bank and Trust Company of Kansas City, Missouri and Ethel Weiner, as Trustees of the Nathan Weiner Testamentary Trust; Clara Ann Shobert, Life Estate, Cynthia Renne Shobert Henicke, Angela Ann Shobert Edwards, and Teddy Bruce Shobert, Jr., remaindermen; Clara Mae Muldrow; Clarence Paul Ratliff; Cleo Leach; Cockerell Energy, LLC; COG Operating, LLC, successor by merger to Henry Holding Corporation; Colonial Royalties Limited Partnership; Colonial Royalties, LP; ConocoPhillips, fka Meridian Oil Production Inc.; CONRADMASTERSON, LLC; Copper Properties, LLC; Corinna Bond; Cornerstone Petroleum Midcon, LLC; Cosmo Energy, LLC; Courtney Scherer; Craig Allen Leach; Craig Sanders; Crain Minerals, LLC; Crystal R. Cook; Cullins Energy, LP; Cynthia Renee Shobert Henicke; Dana Andrews; Dana Dantine, as Trustee of the Dana Dantine Living Trust dated April 21, 1986; Dana Duane Good; Daniel Fleet Freeman, as Successor Trustee of the Trust A Under the Last Will and Testament of Margaret Helen Kalmar; Daniel Paul Mitchell; Daniel W. Whitten and Kimberly A. Whitten, Co-Trustees of the Daniel W. Whitten GST Exemption Residuary Trust; Darcy Ann Coale; Darcy Coale; Darcy Coale; Darla Loraine Richins; Darlene McCuiston; Darlene McCuiston and R.P. McCuiston, wife and husband; Darline L. Holcomb; Darrell W. McKinney; David Burl Royer, Sr.; David Fah; David H. Ratliff; David Johnson; David Lynn Carpenter; David Lynn, III; David Scott Brown; David T. Boyett; David Young; Dearlyn Marie Owen; Debbie Casey; Debbie K. Lee and Justin N. Randall, as joint tenants; Debbie Ratisseau Knutson; Debra Colpitt Unruh; Debra J. Hughes and Jimmy V. Hughes; Deck Oil Company; Deep Creek Land Services, LLC; Delbert Lee Leach, a/k/a Lee Lester Leach; Dennis Mitchell; Derek Mordhorst; Dick L. Wright; Don A. Whitten, Trustee of the David A. Whitten GST Exemption Residuary Trust; Don Barnett Ratliff; Don Wayne Thompson; Donna D. Force, a/k/a Donna Dean Hildebrand Force; Donna Edwards; Donna R. May; Doris Jean Parnell; Dorothy Hart McGhee; Dorothy McGaha; Doss Oil Royalty Company; Double J Resources, LLC; Doug Shepard; Douglas D. Arnold; Douglas M. Cude and Martha Ann Cude, joint tenants; Douglas Sanders; Driftwood, LLC; Dry Creek Energy, LLC; Durango Production Corp.; Eagle Oil and Gas Co; Echo Energy Partners I, LLC; Echo Minerals, LP; Eddie Wilson, Jr.; Edith Warren Degolyer Revocable Trust dated 2/16/1995, Guaranty Bank & Trust, NA and Robert D. Gerlach, Co-Trustees; Edna F. Collett; Edward F. Nicolin; Edward Lee Leach; El Lobo Management Trust; Elizabeth Ann McLeod; Elizabeth F. Knight, as Trustee of the Elizabeth Katherine Knight Revocable Trust; Ellinger Oil LLC; Elsie Mae James; Emma L. Leach; EMT, LLC; Enerlex, Inc.; Enernet, Inc.; EOG Resources, Inc.; Eric Olsen; Ada Masterson, Deceased; Algie L. Leach, deceased; Allen Clark, Deceased; Bessie Putney, deceased; Bobby Thompson, deceased; David

Young, deceased; Don Parnell, deceased; Dorothy Disney MacKaye, deceased; Dorothy Messer, deceased; Eldon Bruce Clark, deceased; Evelyn R. Pinkus, deceased; Florence M. Atkinson, deceased; Franklyn Clark, a/k/a Franklyn Pauline Rogers, a/k/a Polly D. Clark; Franklyn Clark, deceased; G.B. Northcutt, Deceased; Harvey G. Jenkins, Deceased; Hellon Mastersen Luper, a/k/a Hellon Luper, Deceased; J.A. Wilbanks, a/k/a James Alvah Wilbanks, deceased; Jack Snavelly, deceased; Jackie Christen Beverly, deceased; James Bruce Morehead, deceased; Jane Sturdivant, deceased; Jeanne Bass Claypool, Deceased; John Keith Turner, deceased; Kay Burks, deceased; L. Pybas, Dec'd; L.D. Mottinger, Deceased; Margaret Mary Kaiser, Deceased; Margerie N. Allen; Margerie N. Allen, deceased; Marion Thomson, deceased; Neil M. Wood, deceased; R. Max Chudy, Sr., deceased; Richard A. Cook, a/k/a R.A. Cook, deceased; Richard Clark, Deceased; Robert Gene Garrett, deceased; Ruth I. Brush, a/k/a Ruth Irene Brush, f/k/a Ruth I. Ferry, deceased; Savannah Jones, Deceased; Stanley J. Sanders, deceased; Sylvia Nobles, deceased; Thomas G. Smith, Deceased; W.B. Trammell, deceased; Walter John Mitchell, Deceased; Wynona Snook Raines, deceased; Eurampex Industries, Inc.; Evans Oil and Gas, LLC; Evelyn Spitaufsky; Everett Lee Degolyer Revocable Trust dated 2/16/1995, Guaranty Bank & Trust, NA and Robert D. Gerlach, Co-Trustees; Ewell J. Treat, III; Exco, Inc.; F. P. Schonwald Co.; Family Tree Corporation; Fay M. Bennett, as Trustee of the Fay M. Bennett Revocable Trust dated August 29, 1995; Felicia D. Arnold, a/k/a Felicia Delgolyer Arnold, a/k/a Felicia Degolyer Lovellett; Fifth Natural Resources, LLC; Fleet Dickey Mineral Properties, LLC; Fleet Family Mineral Properties, Inc.; Floyd Anderson Leach, Jr. aka Andy Leach; Floyd Jerald Hursh, a/k/a Gerald Floyd Hursh; Focus Energy, LLC; Frances Cooper Thompson; Frances M. Alsup, Trustee of the Frances M. Alsup Living Trust established pursuant to certain trust agreement dated 5/19/21; Frank B. Moore; Frank Ingraham; Frank Prime Harper, and Gertrude de Garmo Harper, Co-Trustees of The Robert Frank Harper Family Trust; Frank T Fleet, Inc; Frankie Knight; Fred W. Kelly and Virginia R. Kelly, husband and wife; Fred W. Kelly and Virginia R. Kelly, joint tenants; Frederick M. Black, a/k/a F.M. Black; Freestone Acquisitions, Inc.; FTC, LLC; G. B. Northcutt; G.F. Galloway, Mae H. Galloway, and Jay H. Galloway, as Trustees of the G.F. Galloway Trust dated June 22, 1979; G.W. Thomas; Garth Pybas; Gary Linvell Wells; Gary Sightler; Gary Wayne Hayes; Gavin Robert Garrett; Gavin Robert Garrett, as Trustee of the Gavin Garrett 2015 Trust dated October 7, 2015; Gavin Robert Garrett, Trustee of the Gavin Robert Garrett 2014 Mineral Trust dated December 3, 2014; GB Energy, Inc; Geary D. Andrews; Geary Lynn Hodges; Geary Schrader; Gene Ray Wilkerson; George Camos; George G. Vaught, Jr.; George J. McLeod; George Singer, Trustee of the Alex Singer Royalty Trust No. 1; Georgia Claypool Saleh; Gerald A. Womack; Gerald A. Womack, a/k/a William A. Womack; Gill Investment Company; Gilliland Oil & Gas, Inc.; Ginger M. Johnson; Giselle Wilson; Gladice B. Trammell; Glebe Royalty, LLC; Glenn DeVault; Golden Creek Minerals, LLC; Goodrich Center for the Deaf, Inc.; Great Southern Minerals, LLC; Green Bay Packaging Inc.; Gregory D. Andrews; Gregory V. Upchurch; GSS Properties, LLC; Guaranty Bank & Trust, as Successor Trustee of the Everett L DeGolyer Jr. Testamentary Trust; Gwendolyn Lorene Martin; H.E. Charlie and Margaret Carlile; Hagen Alberson; Harlow Royalties, Ltd.; Harold E. Colpitt, Jr.; Harry L Jones II and Linda B Jones, as Trustees of the Harry L Jones II Trust dated August 10, 1995; Harvard Petroleum Corporation; Harvey G. Jenkins Trust; Hazel J. Embry, a/k/a Embry Gilmore, a/k/a Hazel J. Gilmore; HCM Family Royalties, LLC; Headquarters Creek, LLC; Helen Head Epstein; Helen L. Leach; Helena M. Smith, Life Estate, deceased; Herbert H. Kaufman; Hodgden Resources, Inc.; Holland, LLC; Horizon Oil & Gas Co.; Horizon Oil & Gas Co.; Horty's Oil and Gas, LLC; Hugh Robinson; HW Allen Co., LLC; Imperial Oil Company; Indanola Resources LLC; Interfirst Bank Dallas, as Trustee of the Sabine Royalty Trust; Iola L. Upchurch; Ira W Silverman, trustee of the Tachina Rudman-Young Revocable Trust; Irene Mae Mosley; J Harper Thomas Limited Partnership; J. Andy Rogers; J. Kent

Continued on next page

Corporation Commission

Sexton; J. Marc Cottrell, Trustee of the J. Marc Cottrell Trust dated August 24, 1994; J. Wade Taylor; J.B. Pybas; J.M. Parnell, Jeroma Dee Anne Ruggs, AIF; J.O. Easley; J.T. Stevens; J.W. Pybas; J15, LLC; Jack Leach a/k/a Jack D. Leach; Jack Mayer; Jackson Morehead; James A. Ratliff and Juanita E. Ratliff, Trustees of the Ratliff Family Living Trust dated September 6, 2011; James Alec Stapp; James Alford Horath; James Arland Wilbanks; James Bart Law, Jr.; James C. Woodson and Connie L. Woodson, husband and wife; James C. Woodson and Connie L. Woodson, joint tenants; James Craig McMahan, Trustee of the McMahan Trust; James Daniel Duck; James G. Frazier Oil Properties; James Michael Colpitt; James Michael Jobe, Trustee of the James Michael Jobe Family GST Trust; James Ray Colpitt and Carolyn Colpitt McMillian, Trustees of the James R. Colpitt & Mildred D. Colpitt Children's Trust; James Robert Stalcup & Robby Stalcup; James T. Lynn; Jan Bennett a/k/a Janetia Lynn Smith Bennett; Jan Sarber West; Janice Fay Marsh; Danielle Harris, aka Danielle Risdon; JBS Energy, LLC; Jeanette D'Anna; JEC Operating, LLC; Jeff Baggett; Jeff K. Ramsey, as Trustee of The Ramsey Charitable Trust dated October 24, 2008; Jeff K. Ramsey, Trustee of the Ramsey Charitable Trust dated October 24, 2008; Jeffie Lois Schrader and Sheri Lynn Lea; Jennifer Morehead; Jerome S. Nerman, Trustee U/T/A dated November 8, 1988; Jerrald Masterson; Jerry Alan Dixon, Trustee of the Helen F. Dixon Trust; Jerry Don Hayes; Jerry L. McKibben; Jerry Lee Scott; Jerry Lee Scott; Jerry Mack Hodges; Jerry Vaughn; Jessica Diane Scott; Jessica L. Garrett; Jewel M. Leach; Jewell Whitson; Jillian D. Welch; Jim and Brenda Pickett, joint tenants, life tenants, Angela Pickett, remainderman; Jim Kirby; Jim Masterson a/k/a James L. Masterson, Jr.; Jimmy Criswell and Larrie J. Criswell, joint tenants; Jimmy Foshee; Joan Bernhardt; Joan L. Bowen; Joan Sharon Snower; JoAnn Jeffries; Jodi Johnston; Joe C. Porter; Joe Cassidy; Joe Eldred Maddox Revocable Living Trust dated April 6, 1988; Joe Lynn Potter and Judy Kay Potter, as Co-Trustees of the Joe Lynn Potter and Judy Kay Potter Revocable Trust dated December 19, 2013; Joe Lynn Potter and Judy Kay Potter, as Co-Trustees of the Joe Lynn Potter and Judy Kay Potter Revocable Trust dated December 19, 2013; Joe Ray Colpitt; Joe W. Hackney; John A. Taylor; John Albert Leach; John Allen Holcomb, Jr.; John B. Wooten Jr., LLC; John D. Maxson; John F. Malloy, Trustee for John Goodrich Malloy; John F. Malloy, Trustee for Margaret Cecelia Malloy; John F. Malloy, Trustee for Paul Malloy; John Fidler, II; John H. Atkinson II; John H. Atkinson, III; John Joseph Anguiano; John K. Sexton; John L. Clark; John McConnell III; John O. Myers, Jr.; John R. Fiers, Jr. and Kimberly W. Fiers Joint Revocable Trust dated March 19, 2018; John R. Fiers, Jr. and Kimberly W. Fiers Joint Revocable Trust dated March 19, 2018; John Robinson; John W. Logan Jr.; John W. and Claudene Young Family Trust dated February 8, 1999; Johnny Frankson; Johnny M. Ratliff; Josef Faust and Mary Jo Johnson, Successor Co-Trustees of The Josef Faust Trust dated May 30, 1980; Joseph Bold; Joy Bruce Stevens; Joy Elaine Nieman; Joyce Diane Fish; Joyce N. Saffer; JRS Minerals, LLC; Juanita McClure; Judith Delphine Hames; Judy L. Kelley; Judy Wright, Trustee of the Wright Family Revocable Trust, dated September 7, 1995; Julie A. Kranker, Trustee of the Julie A. Kranker Living Trust dated April 26, 1999; Justin Beverly; JWS Royalties, LLC; K.P. Denny; Karen Atkinson; Karen M. Taylor; Karen Taylor; Karen Taylor; Karie Lynn Hahn; Karis A. Kranker; Kathryn Ann Swanson; Katrina A. Watson; Kay Fletcher; Kaye A. Thompson; KDCB Garrett Holdings, LLC; Keith Alan Andrews; Keith Bruno Titsworth; Kelly Owings; Kelly Steven Andrews; Kenna Campbell; Kenneth Houston Smith; Kenneth Paul Holcomb; Kennith Dane Towler; Kent Owings; Kerstan P. Kranker; Kevin Lynn Hayes; Key Enterprises, Inc.; Kimbell Royalty Holdings, LLC; Kimberlee Wood Green; Kirby Minerals, an Oklahoma General Partnership; Kirk Farmer; Kristopher Keaiolalo; KRP Legacy Isles, LLC; Kurt Metzki; Kyle J. Kranker; Kym M. Ratliff; L & R Properties, LLC; L and R Properties Incorporated; L. Boyce Perry and Marion E. Perry, husband and wife; L3 Energy, LLC; L3 Resources, LLC; La Sombra

Minerals, LLC; Ladonna Aycox; LaForce Family, LP; Lagniappe Hydrocarbons, LLC; Lakewind, LLC; Larry David Ratliff; Larry J. Neal; Larry Spitcaufsky; Larry Wells; Laura C. Testani; Laura Lea Archung; Laura LeeAnn Titsworth; Laura Sue Tewell; Lawrence Dale Mitchell; Lawrence Weiner; Lea Ann Brown; Lee Reuben Madden; Lee W. Nobles; Leila McConnell Gadbois; Lenox Partners; Leon Troy Cook and Debra M. Cook, Trustees of the Cook Living Trust dated November 6, 2015; Lester Goldstein; Lester Lee Leach; Lewis Nerman; Lewis Shaw Enterprises, LP; Lewis Stewart May; Lezli A. Durbon; Liberty Lobby, Inc.; Lille Kerr; Linda A. Bird; Linda Baggett; Linda Cooper; Linda Cosgrove; Linda H. Reynolds; Linda Jean Farmer Hales; Linda Kay Foreman and Ray Frank Ratliff, joint tenants; Linda L. Howard; Linda Lewis; Linda M. Hodges; Linda Star Cook, Trustee of the Linda Starr Cook Revocable Living Trust dated August 6, 2015; Linda Summers; Linda Young; Linnie Smith; Lisa Carver Collins fka Lisa Sponseller; Little Max Drilling, LLC; Lois Leach; Lois Schrader, Trustee of the Lois Schrader Living Trust; Lola B. Stevens; LoneRock Resources LLC; Loren Ray Hastings aka Ray Hastings; Lorene Schrader; Loretta Leach; Lost River Trading Company, LLC; Louis Zimmer, Trustee of the Louis G. Zimmer Revocable Trust dated July 9, 1993; Louise Jackson; Lowell Joseph Wilson; Loyal Pascal Wilbanks; Loyd Brett Perry; Lucy B. Mann; Lynn Beck; M.A. Blair, as Trustee of the M.A. Blair Revocable Living Trust; M.A.P. Inc.; M.B. Rudman Trust; M.L. Crandall Mineral Trust; Mabel Feeney; Macsene Biswell Adams, fka Macsene Biswell, as Successor Trustee of the Maxine Jarvis Dougherty Revocable Trust dated April 23, 1997; Magaw & Zimmer; Magnolia Mineral Company, LLC; MAKO Resources, L.L.C.; Malloy Oil & Gas Properties, LLP; Maple Avenue Royalty, LLC; Marathon Oil Company; Marathon Oil Company, f/k/a Universal Resources Corporation; Marathon Oil Company, formerly TXO Production Corp.; Marcia Carroll; Marcia N. Anderson, as Trustee of the Marcia N. Anderson Revocable Trust dated September 18, 2009; Marcy Ann Stokes; Margaret A. Blair, as Trustee of the Margaret A. Blair Revocable Living Trust; Margaret Robinson; Margaret Robinson Revocable Trust dated February 26, 1998; Margie Richardson; Maria Aurora Sturdivant Tapp; Maria Aurora Sturdivant Tapp; Marjo Operating Co, Inc; Marjo Reserves, LLC; Mark A. Logan; Mark Edward Leach; Mark H. Pierce Company; Mark Snavely; Marla Kelley Baird; Marline Porter Hoffer; Martha Kate Robinson; Martha Luann Crandall, as Trustee of the ML Crandall Mineral Trust; Martin Anthony Colpitt; Martin J. Atkinson; Marvin Katz; Mary Bingaman; Mary Donniss Galgan; Mary Golden, as heir of L. Pybas; Mary Jon Bryan; Mary Lee Foster; Mary Link; Mary Lucille Hester; Mary Maxson Thompson Oil and Gas, LLC; Mary Ruth Brush; Mary Sue Porter Ruel; Matthew Wayne Eckenwiler; Maude Ann Lees; MayHawk Energy, LLC; Mekuskey Oil Company, LLC; Melanie Morehead Wolff; Melissa Benefield; Melissa G. Cantrell; Menor Whitney Company, LLC; Merit Hugoton, LP; Meryl Sanders; Michael Beimford; Michael Gidwitz II; Michael L. Hodgden Oil, Inc.; Michael Moose Watson; Michael P. Eckenwiler; Michael R. Howard; Michael Rudman Trust No. 3; Michael Uby; Michelle Eckenwiler McGregor; Mickey Suzanne Camacho, now Brown; Midway Minerals, LLC; Miles Boldrick, Manager of Boldrick Family Properties, LP; Millspaugh Family Holdings, LLC; Minri, LLC; Miranda Fields; Monty Craig Reed; Mountain Pine Oil & Gas, Inc.; MPJ Energy, LLC; Nadine Coleman; Nancy Bridges Hendrix; Nancy Carsten; Natalie West; Native Exploration Minerals, LLC; Neil Blakely Wood; Nelson E. Eyler, Dean Eyler, Dan Eyler, Edward O. Mondor, and the Trust Company of Oklahoma, Trustees of the Ruth E. Colpitt Revocable Living Trust; Nerman Investments No. 2, LLC; Nerman Investments, LLC; Neva Gayle Breach; Neva P. Cooper and Nevin Cooper, Co-Trustees of the Revocable Inter Vivos Trust of Neva J. Cooper dated February 14, 1991; New First City, Texas, as Trustee of the Bowles Educational Trust Fund; Nick D. Smith; Nicky Joe Nunnally; Nina L. Kridler, Trustee of the Nina L. Kridler Revocable Trust, dated October 17, 1991, a/k/a Kridler Revocable Trust; No. 3 Oil & Gas; Norbert N. Young; Norman S. Morrissey; Normarth Corp; Occidental Petroleum Corporation, successor to Anadarko E&P Company; Oklaco, Inc.; Oklaco, Inc.; Omni Drilling Partnership 1976-2; Osborn Heirs Company, Ltd; Osprey Resources, Inc; Otis Foshee;

P&C Bennett Minerals, LLC; P.A.W.N Enterprises, LP; P.J.B. Revocable Living Trust; Pamela Jean Rowland; Pamela Waitman; Panhandle Oil and Gas, Inc.; Panhandle Royalty Company, now PHX Minerals; Par Oil Company, Inc.; Parles LLC; Patricia A. Howard Weber; Patricia Ann Leach; Patricia Ann Snyder; Patricia J. Bender, as Trustee of the P.J.B. Revocable Living Trust; Patricia W. Shaver; Patricia Wallace Pickens, a/k/a Patricia Harris; Patty Jean Showecker; Paul F. Brennan and Helen K. Brennan; Paul Louis Brown, as Trustee of the Paul Louis Brown Intervivos Trust dated September 22, 1998; Paul Mottinger; Paul Wilson; Paula Grossman; Pauline Moore; PEC Minerals, LP; PEC Minerals, LP, f/k/a Sabine Corporation; Pentagon Oil Company; Pete J. Klenots; Peter Flagg Maxson Oil and Gas, LLC; Petroleum Technologies, Inc.; Phil M. Konkel and Ruth B. Konkel, as Trustees of the Philip M. Konkel and Ruth B. Konkel Revocable Living Trust dated July 29, 1987; Phillip Breckinridge Trustee under Trust Agreement dated May 25, 1976; Phillip R. Ratliff; Phillip Wilbanks, a/k/a Phillip D. Wilbanks; Phillips R. Breckinridge and FlintBreckenridge, Co-Trustees of the Phillips Breckenridge Revocable Trust dated 11/1/1995; Phyllis L. Sanders; Piester Family Minerals, LLC; Plains-Capital Bank, as Agent for the Goodrich Center for the Deaf, Inc.; Pop Pop's Oil, LLC; Priscilla Sue Hauser, Trustee of the Gerald Maynard Hauser and Priscilla Sue Hauser Revocable Family Trust dated November 27, 1996; Pro Mineral, LLC; Providence Energy Joint Venture No. 2; QEP Energy Company, now Diamondback Energy, Inc.; Quintin and Carrie Lou Family Limited Partnership; R. E. Layhe, deceased; R.C.L. Company; R.D. Goodrich Asset Partners, LP; R.D. Jones, Inc.; Ralph Ellinger, IV; Ramona L. Wolf and John E. Wolf, III, Trustees of the Neva L. Osborne Revocable Trust dated September 9, 1991, now Osborne Mineral Trust; Ramona LaVaughn Robinson; Ramona Wright; Ranch Royalties, LLC; Randal Whitehead; Randall Lee Wilbanks; Randall Mottinger; Randy Lee Kaufman; Randy Stalcup aka Richard R. Stalcup; Raymond G. Lynn; RBC Exploration Company; RCL Company; RDG Minerals, Ltd.; Red Harlan Royalties, Ltd; Red Sky Resources III LLC; Red Sky Resources III, LLC; Redwood Energy Partners, LLC; Reef Petroleum, LLC; Regina Alberson; Regina Gayle May; Regina Hayes Living Trust dated November 19, 1990; Relic Mineral Fund L.P.; Rex Ross Walker; RHB, Inc.; Richard C. Howard; Richard Eckels; Richard Eckels, Inc.; Richard Hastings; Richard Lee Leach; Richard R. Stalcup, a/k/a Randy Stalcup; Richard Ray Soto; Richard Ronald Adams, as Trustee of the Adams Family Living Trust; Richard Weldon Dixon and Jerry Alan Dixon, as Trustees of the Helen F. Dixon Trust; Rick Allen Clark; Rimrock Resources Partners, LLC; Riverdale Oil & Gas II, LLC; Riviera Upstream LLC fka Earlsboro Energies Corporation; RKW Energy, LLC; Roan Resources, LLC; Robert Bruce Johnston; Robert Don Woodside and Janet Cay Woodside, joint tenants; Robert E. Howard and Marilyn Howard, as Co-Trustees of the Robert E. Howard and Marilyn A. Howard Revocable Trust; Robert E. Gonce, Jr.; Robert H. Bemis and Ellen J. Bemis; Robert J. Bell and Lucinda Alice Stone Bell, as trustees of the Bell Revocable Trust dated January 5, 2017; Robert J. Wurtzbacher, Jr.; Robert L. Leach; Robert M. Bemis and Ellen J. Bemis, joint tenants; Robert Matthew James; Robro 2017, LLC; Robro Royalty Partners, Ltd.; Rodney A. Weary; Ronald E. Slover; Ronald Milton Wilbanks; Rosie Lavern Devine; Roxie Ann Ellinger, Life Estate; Roxie Ann Ellinger, life estate and Ralph F. Ellinger, IV, Wendy A. Bruns, and Susan E. Clark, a/k/a Susan E. Welcher, remaindermen (See Obj. 26); Roy D. and Kaye Moore, LLC; Roy D. Moore; Rudman Family Trust, and the Trustee of such trust; Rusk Capital Management, LLC; Rusty Sightler; Ryan Haskell Ratliff; Ryan Oil Company, LLC; S.P. Pybas; Sally E. Mayfield; Samedan Oil Corporation; Samuel Mark Jobe; San Saba Petroleum, LLC; Sandra T. Malek; SCE Petroleum, LLC; Scissor-Tailed Resources, LLC; Scope Exploration, Inc.; Seacoast Banking Corporation of Florida; Shadow Creek Merge Assets, LLC; Shadow Creek Minerals II, LLC; Shannon Renee Talley; Sharon Faye Eades; Sharron Rae Hazley; Shawn Wilson; Shawna Lee Kleiman; Shea Hastings Steely; Sheila Nanney Harrison; Sherry Beais; Sherry Lynn Hursh; Shirley Ann Harper; Shon Smith; Skyler Michelle Poe; Sonat Exploration Company; Sonat Exploration Company; Sooner Midcon, LLC; South T. Lynn, Jr.; Southwest Energy Partners, LLC;

Southwestern Oil & Gas; Stacy Ann Clark; Stanford Weiner; Stephanie Rayann Clark; Stephanie Rayann Clark; Stephen A. Holloway; Stephens Production Company; Steve Van Horn; Steve Van Horn; Steven Douglas Moody; Stonewall Minerals, LLC; Strata Minerals, Inc.; Stroube Energy Corporation; Struthers 1978 Oil and Gas Program Series B; Sunshineintegrated, LLC; Susan A. Clark, a/k/a Susan E. Welcher; Susan Adele Goodwin; Susan Ann Rogers Sullivan; Susan Wells; Susie Henthorn; Suzi Springer; T. C. Craighead & Company; T.M. Jobe, LLC; T.W. Babb; TAC Resources, LLC; Tammy Louise Leach, aka Theron J. Luis Leach; TCD Exploration, LLC; Teddy Bruce Shobert, Jr.; Teresa Gayle Smith; Terra Rosa Royalty Corp.; Terry Lynn Bryan; Terry Smith-Statham; The Alex Singer Royalty Trust No. 1; The Baptist Children's Home, Oklahoma City; The Blakeley Family Trust dated August 20, 2007, as amended and restated on November 12, 2014; The Blakely Family Trust; The Carver Royalty Company, LLC; The Clifford Daniel Mordhorst Trust dated 9/27/2019; The Dalton M. and Eulene Melton Trust; The Eldorado Corporation; The Ewing Trust; The GHK Company; The Gill Royalty Company; The Glenn O. Young Testamentary Trust; The Grant L. Deisenroth Mineral Trust; The Hefner Company, Inc.; The Heirs and Successors of Bettie Brown, Deceased; The Heirs and Successors of Nannie Brown, Deceased; The Jerry Bell Family, LLC; The Joe Eldred Maddox Revocable Living Trust dated April 6, 1988; The John Doyle Todd, Jr. Living Trust; The Laura Owens Bennett Trust; The Lynda S. Roberts Revocable Trust; The Margaret A. Blair Revocable Living Trust; The Mike Hayes Disability Trust, Benjamin Levi Hayes, aka Levi Hayes, Trustee; The Oklahoma Baptist Homes for Children, Inc., under Baptist Boys Ranch Town; The Prospect Company; The Quintin Little Company, Inc., as Revenue Agent; The Ralph Willard Disney Trust U/I dated 3/21/74, Robert B. Disney and Sally Disney Rowe, Co-Trustees; The Stuart Mordhorst Revocable Trust dated 9/24/2013; The Tara Rudman Revocable Trust; The Todd Ratisseau Trust; The West Texas Company; Theodore F. Fletscher and Cleo K. Fletscher, Trustees or their successors in Trust under the Fletscher Living Trust dated 10/21/2009; Thomas A. Moore and Joni A. Moore, husband and wife as joint tenants; Thomas A. Calvert; Thomas C. Jobe and Billye James Jobe, husband and wife; Thomas M. Fair; Thomas Mitchell Jobe and Julia Leigh Jobe, husband and wife; Thomas S. Cook; Thomas Smith, Jr.; Thunder Moon Resources; Thurman Carpenter; Timmy Dean Leach; Timothy M. Poe; Tina Mae Leach; TODCO Properties, Inc; Tom Ed Moore; Tom Ed Moore and Vallory J. Moore as Trustee of the Jaron Tyler Moore Trust u/t/a dated August 17, 2007, and amended and restated May 4, 2009; Tom S. Bomford and Barbara B. Newman, as Trustees of the Shirley Routt Bomford Family Irrevocable Trust dated November 21, 2012; Total E&P USA, Inc., formerly Fina Oil and Chemical Company; Tracy Wayne Holcomb; Travis Beverly; Travis D. Hackney; Travis Paul Brown; TrinAca Investment Corporation; Tristyn Elizabeth Nobles; Troy Wright and Judy Wright, husband and wife; TRP MidCon, LLC; Trustees of the Catherine Eva Hefner Trust; TTXMCO, LLC; Uli Young; Ulrich Young; United Industrial Gas, Inc.; University of Oklahoma Foundation, Inc.; Bassel Dee Leach, deceased; Beverly Jean Ratliff, deceased; Floyd Lavern Leach, deceased; James A. Wells, deceased; Kenneth Donald Smith, deceased; Mary C. Wilson a/k/a Mary Claire Kiker Wilson, deceased; Valerie Sandra Smith; Van Horn Oil Co.; Ventana Exploration and Production, LLC; Ventana Operating, LLC; Vernon D. Howard; Vickie Allen aka Victoria Lee Allen; Vickie Sherwood; Vicky Jean Easley; Vicky L. Howard DeNoon, now Hoefman; Victor Loyd Leach; Victor Loyd Leach; Victoria A. Stalcup; Vincent Eugene Wilson; Virginia E. Pace, as Trustee of the Virginia E. Pace Revocable Trust dated August 6, 2008; VLMBS Oil & Gas LLC; W.B. Osborn Oil & Gas operations; Wake Energy, LLC; Walsh Mineral Properties, L.L.C.; Walt Hohnbaum; Walter Thomas Schrader & Betty Schrader, husband and wife; Warren American Oil Company; Warren American Oil Company; Warwick-Bacchus, LLC; Warwick-Jupiter, LLC; Wendell R. Deason; Wendy Burns; Wendy Jane Schaedel; Westbourne, LLC; Westbourne, LLC; White Oak Resources, LLC; Whitmar 1983-II Private Drilling Program; Whitney H. Marvin, as Trustee of the Whitney H.

Marvin Revocable Trust; Wilbur Bronnell Wilbanks; Wilbur E. McMurry, L.L.C.; William B. Allen; William B. Allen; William B. Masterson, as Trustee of the William B. Masterson 2003 Triest dated 1/14/2003; William C. Nugent; William C. Shull and Tessalea Shull; William D. Dickson and Barbara A. Dickson, joint tenants; William Dupriest Cutsinger and Carole Lynn Cutsinger, Co-Trustees of the William Dupriest Cutsinger and Carole Lynn Cutsinger Revocable Living Trust, dated September 2, 2019; William Gregory Goodwin; William K. Howard; William L. Van Horn; William M. Lynn; William R. Cook and Bryan Paul Cook and Erin Michelle Cook Dum, Co-Trustees of the William R. Cook Revocable Trust dated May 24, 2016; Wilson W. Bell; Wisdom Resources, LLC; Wisdom Resources, LLC; Wm. Dennis Ingram; Young Ranch, LLC; Youngblood, Ltd.; Anthony R. Nobles; Bill M. Weaver; Catherine A. Sheridan, Cornelius B. Sheridan, and Olga Petuch, as Trustees of The Sheridan Family Trust; Daisy Applegate; Darrell Thompson, deceased; Deborah Johnston; Deborah Peery, as heir of Charles Johnston; Donald Leach; Emma E. Kerr Billings; Daniel W. Hawes, deceased; Donald Leach, deceased; Essie Long, deceased; J.N. Ingraham, deceased; Joy Hasting, deceased; Joy Wilson, deceased; Louis Leach, deceased; Margaret Lynn Gribben, deceased; Mary Adele Goodwin, deceased; Raymond Thompson, deceased; Vera Reed, deceased; Fidelity Bank and Alice June Harris Oglesby, as Trustees of the Grady D. Harris, Jr. Family Trust; Francis Hayes; Frederick Leach; Goldie Leach; Holmes Oil Company; Jerrie Lynne Ratliff; John J. Hassler; John Johnston; John L. Brady; John Shipley; Josef Faust; Kay F. Wiegand Leach; Kimberly Hackney; L.A. Babb; Lillie Leach; Lorene Leach Hodges, a/k/a Lorene L. Hodges; Louis Ross; Mary Ellen Farmer, deceased; Mary H. Herndon; Michael Edmon Hackney; Minnie Roe; MKS Enterprises, Inc.; Ollie N. Buck; R.M. Allen; Resha Leigh Thompson; Richard I. Leach; Robert H. Burd and Frances J. Burd, joint tenants; Robert Theodore Kaufman; Rodney V. Lee; Roy Cole Hinds and Cari Ann Hinds, as joint tenants; Ruby McAlester; Ryan Jay Kaufman, deceased; Sam Bruton; Spencer R. Nobles, deceased; Sylvia B. Llosa; Anna Belle Holloway, deceased; Cecil Elnora Andrews, deceased; Charles Wesley Wilson, deceased; Charley Upchurch, deceased; Danny Joe Smith, deceased; David Lynn, Jr., deceased; Dennis Ray Walters, deceased; Donald Ray Watson, deceased; Edward Lee Leach, deceased; G.B. Northcutt, deceased; George Edmon Hackney, deceased; Gerald R. Hayes, deceased; Glen D. Sarrett, deceased; Horace Edward Wells, deceased; Jerry Roscoe Ratliff, deceased; Jewell Nunnally, deceased; Joseph Albert Andrews, deceased; Kathryn Denton, deceased; Kenneth Duane Harris, deceased; Larry Lemuel Andrews, deceased; Lois Thompson, deceased; Lorah Jean Clark, deceased; Louis Leach, deceased; Margaret T. Lynn, deceased; Margie Richey, deceased; Maria DeJesus Wilson, deceased; Marie Hackney, deceased; Mary Marie Wilson, a/k/a Marie Wilson, deceased; Mildred L. Kline, deceased; Richard Leach, deceased; Robert D. Wells and Willodean Wells, both deceased; Ruth Eliot, deceased; Salitha Claire Murphy, deceased; Shirley Sue Stephens, deceased; William Deal Leach, deceased; William Dearl Leach, a/k/a Dearl Leach, deceased; William T. Pitt; Marathon Oil Company; if any of the above-named individuals be deceased, then the unknown heirs, executors, administrators, devisees, trustees and assigns, both immediate and remote, of such deceased individual; if any of the above-named parties is a dissolved partnership, corporation or other association, then the unknown successors, trustees and assigns, both immediate and remote, of such dissolved entity; if any of the above-named parties designated as a trustee is not presently acting in such capacity as trustee, then the unknown successor or successors to such trustee; if any of the above-named parties designated as an agent is not presently acting in such capacity as agent, then the unknown successor or successors to such agent; and if any of the above-named parties designated as an attorney-in-fact is not presently acting in such capacity as attorney-in-fact, then the unknown successor or successors to such attorney-in-fact.

NOTICE IS HEREBY GIVEN that Applicant, Native Exploration Operating, LLC, has filed an application in this cause requesting the Corporation Commission of Oklahoma to enter an order, to be effective as of the date of

the execution thereof or as of a date prior thereto, as follows: (i) approving, authorizing and permitting a multiunit horizontal well in the 640-acre horizontal well units formed for the Mississippian and Woodford separate common sources of supply in Sections 29 and 32, Township 7 North, Range 3 West of the IM, and Section 5, Township 6 North, Range 3 West of the IM, McClain County, Oklahoma, so as to allow such multiunit horizontal well to be drilled into, to be completed in and to produce hydrocarbons from such separate common sources of supply, with the subsurface locations of such multiunit horizontal well to be located in such lands as set forth below:

SUBSURFACE LOCATIONS IN SAID SECTION 29:

not closer than 165 feet from the north line and not closer than 990 feet from the west line and not closer than 0 feet from the south line of said Section 29,

SUBSURFACE LOCATIONS IN SAID SECTION 32:

not closer than 0 feet from the north line and not closer than 990 feet from the west line and not closer than 0 feet from the south line of said Section 32,

SUBSURFACE LOCATIONS IN SAID SECTION 5:

not closer than 0 feet from the north line and not closer than 990 feet from the west line and not closer than 1,320 feet from the south line of said Section 5.

and establishing proper allocation factors for allocating the costs of and the production and proceeds from such multiunit horizontal well to each of the affected units covered hereby; and (ii) granting such other and further relief as may be proper based upon the evidence presented at the hearing herein.

NOTICE IS FURTHER GIVEN that the application in this cause requests that the order to be entered in this matter be made effective as of the date of the execution thereof or as of a date prior thereto, and that the approval, authorization and permission granted in such order run in favor of Applicant or some other party recommended by Applicant.

NOTICE IS FURTHER GIVEN that this cause is set before an administrative law judge for hearing, taking of evidence and reporting to the Corporation Commission of Oklahoma. Notice is further given that the application in this cause may be amended at such hearing in accordance with the rules of the Commission and the laws of the State of Oklahoma.

NOTICE IS FURTHER GIVEN that this cause will be heard before an administrative law judge on the Conservation Docket at the Western Regional Service Office of the Corporation Commission, Jim Thorpe Building, 2101 North Lincoln Boulevard, Oklahoma City, Oklahoma, at **8:30 A.M. on the 13th day of December, 2021**, and that this amended notice be published as required by law and the rules of the Commission.

NOTICE IS FURTHER GIVEN that if this matter is unopposed, testimony may be offered by teleconference or video conference, and if this matter is protested, testimony may be offered by teleconference or video conference only with the consent of all parties of record and the Administrative Law Judge. The cost of teleconference and video conference shall be paid by the person or persons requesting its use. Interested parties who wish to participate by teleconference or video conference in an unopposed matter or a protested matter where the necessary consents have been obtained shall contact Applicant or Applicant's attorney, prior to the hearing date, and provide their names and telephone numbers.

NOTICE IS FURTHER GIVEN that due to the COVID-19 pandemic, access to the Jim Thorpe Building is restricted. The referenced hearing may be conducted via teleconference or video conference. Before coming to the building for this hearing, please visit the Oklahoma Corporation Commission website at www.occeweb.com to determine the status of building access. Instructions for participating via teleconference or video conference are available on the Commission's website.

NOTICE IS FURTHER GIVEN that all interested persons may appear and be heard. For information concerning this action, contact **Koby Orndorff, Energy-29, LLC**, P.O. Box 720190, Norman, Oklahoma 73070, Telephone: (405) 447-4242; or **John R. Reeves, Attorney, OBA #7479**, Seventeenth Floor, One Leadership Square, 211 North Robinson Avenue, Oklahoma City, Oklahoma 73102, Telephone: (405) 272-5742.

CORPORATION COMMISSION OF OKLAHOMA
DANA L. MURPHY,
Continued on next page

Corporation Commission

Chairman
BOB ANTHONY,
Vice Chairman
J. TODD HIETT,
Commissioner

DONE AND PERFORMED this 22nd day of November, 2021.

BY ORDER OF THE COMMISSION:

PEGGY MITCHELL,
Commission Secretary
John R. Reeves - OBA #7479
19426-0043noh Sacred Sun 1WXH
(11-24-21)

(CD12056655)

AMENDED NOTICE OF HEARING

Cause CD No 202102608

BEFORE THE CORPORATION
COMMISSION OF THE STATE OF
OKLAHOMA

**APPLICANT: NATIVE
E X P L O R A T I O N
OPERATING, LLC. RELIEF
SOUGHT: MULTIUNIT
HORIZONTAL WELL.
LEGAL DESCRIPTION:
Sections 29 and 32, Township 7
North, Range 3 West of the IM,
and Section 5, Township 6
North, Range 3 West of the IM,
McClain County, Oklahoma**

STATE OF OKLAHOMA TO: All persons, owners, producers, operators, purchasers and takers of oil and gas, and all other interested persons, particularly in McClain County, Oklahoma, including the following: BCE-Mach II LLC; James Scott Wells; The Lola B. Stevens Trust, dated November 21, 2014, as amended April 10, 2017, as amended January 19, 2018; 13 Energy, LLC; 1907 Land Company, LLC; 2Wood Oil & Gas, LLC; 4G, LLC; 5M Resources and Investments LLC; 6200 Grove Investments, LLC; Ad Astra Foundation; Adel Schrader; Adele Taylor Spalding; Adrianna E. Hyta; Advocate Oil and Gas, LLC; Agesilaus Mineral Holdings, LLC; Alan Wray Haltom; Alan Wray Haltom; Albert F. Schrader & Carolyn Sue Schrader, husband and wife; Alecia Ninette Cordell; Aline Porter Parker; Alvin Ray Leach; Amanda Faye Titsworth; American Innovation Royalty Systems; Anadarko E&P Company, fka Sun Operating Limited Partnership; Andrea C. Besnard; Andrew H Carver; Andrew Keahiolalo; Andrew P. McConnell, Trustee of the John E. McConnell Trust dated December 17, 2015; Angela Ann Shobert Edwards, widow; Anita A. Bailor, Margaret D Maxson, and Chieh Lo, aka Roger Lo, as Co-Trustees of the Margaret D. Maxson Trust dated February 8, 2018; Ann E. Stone, a/k/a Ann E. Black, and Franklin B. Stone, joint tenants; Ann Ingraham Shillig; Annabell Ratliff; Anna-Faye Rose, as Trustee of the Beattie Family Trust dated November 20, 2003(MidFirst Bank, Agent); Annastin Mineral Partners, LLC; Anne Elizabeth Lovett; Anne N Kelly, as Trustee of the Anne N. Kelly Revocable Trust dated October 8, 2010; Annette Falanga; Antelope Creek Realty and Energy Services, LLC; Antelope Creek Realty and Energy Services, LLC; Antonio Hamilton; Aquaenco, Inc; Arbor Mineral Company, LLC; Armetta M. Miller, f/k/a Armetta M. Carpenter; Arrowhead Drilling Fund; Arrowhead Drilling Fund; August Edward May, Jr. & Patricia D. May; B & G Resources, LLC; B&W Exploration, Inc.; B. Lamoyne Brooks and George B. Brooks; B.C. Besh; Bailey F. Kerr; Bank of Oklahoma, as Trustee of the Laura Owens Bennett Trust dated November 7, 1975; Bank of Oklahoma, Trustee of the Trust dated November 7, 1975, created by Laura Owens Bennett; Barbara B. Newman, Trustee of the Shirley Routt Bomford Family Irrevocable Trust dated November 21, 2012; Barbara Bridges Mactaggart; Barbara Bridges Mactaggart; Barbara Cogburn, Trustee of the Julia Smith Trusts A; Barbara Cogburn, Trustee of the Julia Smith Trusts B; Barbara Cogburn, Trustee of the Julia Smith Trusts C; Barbara H. Fiese; Barbara J. Smith Revocable Trust dated January 11, 2005; Barbara M. Lynn; Barbara Pieper; Barrett Oklahoma Interests, Ltd; Bassel Lloyd Leach; BB Royalty Partnership; Benjamin Levi Hayes, a/k/a Levi Hayes, AIF for Michael Lee Hayes; Bennett K. Harper; Betcor, Inc.; Betsy Harris, widow; Betty Bridges Mosebrook; Betty Isbell; Betty J. Ratliff; Betty Jean Justus aka Elizabeth Jean Brush aka Elizabeth (Betty) Jean Brush Justus aka Betty Jean Brush; Beverly Diane Moody; Bill O. Allen Trustee under the Bill O. Allen Living Trust, dated March 31, 2021; Bill

Stalcup, a/k/a William J. Stalcup, Jr.; Billie Faye (Moody) McGregor; Billy E. Smith; Billy Gene Stephens; Billy Jack Stephens, aka BJ Stephens; Billy Jake Towler; Billye James Jobe, Trustee of the Billye James Lobe Trust dated June 7, 1985; Black and Black Enterprises; Black Fish Energy, LLC; Black Stone Minerals Company, L.P.; Blackacre Royalty, LLC; Blair Royalties, Ltd.; Blue Sage Minerals LLC; BMNW Resources, LLC; BNW, Inc; Bobbie S. Lamm, a/k/a Bobbie Sharlene Lamm; Bobby Lee Ratliff; Bonilee Key Garrett, as Trustee of the Bonilee Garrett Revocable Trust dated July 1, 2002; Bonille Key Garrett, Trustee of the Revocable Trust dated July 1, 2002; Bonnie J. Morehead, Trustee of the Bonnie J. Morehead Revocable Trust dated February 6, 2007; Boomerang Royalties LLC; BP America Production Company; Bradley C. Sheridan; Brenda Jackson; Brenda Morrow; Brent Wilson, a/k/a Joseph Brent Wilson; Brian Lee Leach; Brian Van Horn; Bricktown Energy, LLC; Brock A. Bond; Bronita L. Black; Bryan P. Cook; Bryce D. McFall; Buddy Duane Ratliff; Bueneita Ratliff; Buffalo Creek Minerals, LLC; Buffalo Creek Minerals, LLC; Byron V. Boone; Byron V. Boone Trust dated January 2, 1982; C. Wright Royalty Company; Cannon Field Minerals Fund I, LP; CapRock Resources, LLC; Carl Hastings; Carl Schrader; Carl White Fair, as Trustee of the Carl White Fair Revocable Trust; Carol Ann Ames; Carol Anne Harper, a/k/a Carol Anne Rolf; Carol L. Burkhardt; Carolyn Lois Duncan; Carrie Belle Waller Devereux; Cascade Resources, LLC; Cascade Resources, LLC; CDM Energy, LLC; Cecilia Goodrich McGhee; Chaparral Royalty Company; Charles B. Wrightsman; Charles E Billingsley and William G Smith, Co-Trustees of the Julia Smith Trusts A, Trust B, and Trust C; Charles E. Willey; Charles Edgar Bell aka Charlie Edgar Bell; Charles Kerr; Charleyna A. Ryan; Chas. A. Neal & Company; Cheryl Demas and Ciane Hogan, as Co-Trustees of the Carolyn F. Wright Trust dated June 21, 2006; Cheryl R. Foster; Chris Snively; Christopher F. Sheridan; Christopher F. Sheridan, Trustee of the Sheridan Family Trust; Christopher T. Cunningham; Christopher T. Cunningham; Christopher Wade Lusher; Christopher Wade Lusher; Christopher William Clark; Cindy A. Lantz; City National Bank and Trust Company of Kansas City, Missouri and to Ethel Weiner, as Trustees of the Nathan Weiner Testamentary Trust; Clara Ann Shobert, Life Estate, Cynthia Renne Shobert Henicke, Angela Ann Shobert Edwards, and Teddy Bruce Shobert, Jr., remaindermen; Clara Mae Muldrow; Clarence Paul Ratliff; Cleo Leach; Cockerell Energy, LLC; COG Operating, LLC, successor by merger to Henry Holding Corporation; Colonial Royalties Limited Partnership; Colonial Royalties, LP; ConocoPhillips, fka Meridian Oil Production Inc.; CONRADMASTERSON, LLC; Copper Properties, LLC; Corinna Bond; Cornerstone Petroleum Midcon, LLC; Cosmo Energy, LLC; Courtney Scherer; Craig Allen Leach; Craig Sanders; Crain Minerals, LLC; Crystal R. Cook; Cullins Energy, LP; Cynthia Renee Shobert Henicke; Dana Andrews; Dana Dantine, as Trustee of the Dana Dantine Living Trust dated April 21, 1986; Dana Duane Good; Daniel Fleet Freeman, as Successor Trustee of the Trust A Under the Last Will and Testament of Margaret Helen Kalmar; Daniel Paul Mitchell; Daniel W. Whitten and Kimberly A. Whitten, Co-Trustees of the Daniel W. Whitten GST Exemption Residuary Trust ; Darcy Ann Coale; Darcy Coale; Darcy Coale; Darla Loraine Richins; Darlene McCuiston; Darlene McCuiston and R.P. McCuiston, wife and husband; Darlene L. Holcomb; Darrell W. McKinney; David Burl Royer, Sr.; David Fah; David H. Ratliff; David Johnson; David Lynn Carpenter; David Lynn, III; David Scott Brown; David T. Boyett; David Young; Dearlyn Marie Owen; Debbie Casey; Debbie K. Lee and Justin N. Randall, as joint tenants; Debbie Ratisseau Knutson; Debra Colpitt Unruh; Debra J. Hughes and Jimmy V. Hughes; Deck Oil Company; Deep Creek Land Services, LLC; Delbert Lee Leach, a/k/a Lee Lester Leach; Dennis Mitchell; Derek Mordhorst; Dick L. Wright; Don A. Whitten, Trustee of the David A. Whitten GST Exemption Residuary Trust; Don A. Whitten, Trustee of the Robert D. Whitten GST Exemption Residuary Trust; Don Barnett Ratliff; Don Wayne Thompson; Donna D. Force, a/k/a Donna Dean Hildebrand Force; Donna Edwards; Donna R. May; Doris Jean Parnell; Dorothy Hart McGhee; Dorothy McGaha; Doss Oil Royalty Company; Double J Resources, LLC; Doug Shepard; Douglas D. Arnold; Douglas

M. Cude and Martha Ann Cude, joint tenants; Douglas Sanders; Driftwood, LLC; Dry Creek Energy, LLC; Durango Production Corp.; Eagle Oil and Gas Co; Echo Energy Partners I, LLC; Echo Minerals, LP; Eddie Wilson, Jr.; Edith Warren Degolyer Revocable Trust dated 2/16/1995, Guaranty Bank & Trust, NA and Robert D. Gerlach, Co-Trustees; Edna F. Collett; Edward F. Nicolin; Edward Lee Leach; El Lobo Management Trust; Elizabeth Ann McLeod; Elizabeth F. Knight, as Trustee of the Elizabeth Katherine Knight Revocable Trust; Ellinger Oil LLC; Elsie Mae James; Emma L. Leach; EMT, LLC; Enerflex, Inc.; Enernet, Inc.; EOG Resources, Inc; Eric Olsen; Ada Masterson, Deceased; Algie L. Leach, deceased; Allen Clark, Deceased; Bessie Putney, deceased; Bobby Thompson, deceased; David Young, deceased; Don Parnell, deceased; Dorothy Disney MacKaye, deceased; Dorothy Messer, deceased; Eldon Bruce Clark, deceased; Evelyn R. Pinkus, deceased; Florence M. Atkinson, deceased; Franklyn Clark, a/k/a Franklyn Pauline Rogers, a/k/a Polly D. Clark; Franklyn Clark, deceased; G.B. Northcutt, Deceased; Harvey G. Jenkins, Deceased; Hellon Masterson Luper, a/k/a Hellon Luper, Deceased; J.A. Wilbanks, a/k/a James Alvah Wilbanks, deceased; Jack Snively, deceased; Jackie Christen Beverly, deceased; James Bruce Morehead, deceased; Jane Sturdivant, deceased; Jeanne Bass Claypool, Deceased; John Keith Turner, deceased; Kay Burks, deceased; L. Pybas, Dec'd; L.D. Mottinger, Deceased; Margaret Mary Kaiser, Deceased; Margerie N. Allen; Margerie N. Allen, deceased; Marion Thomson, deceased; Neil M. Wood, deceased; R. Max Chudy, Sr., deceased; Richard A. Cook, a/k/a R.A. Cook, deceased; Richard Clark, Deceased; Robert Gene Garrett, deceased; Ruth I. Brush, a/k/a Ruth Irene Brush, f/k/a Ruth I. Ferry, deceased; Savannah Jones, Deceased; Stanley J. Sanders, deceased; Sylvia Nobles, deceased; Thomas G. Smith, Deceased; W.B. Trammell, deceased; Walter John Mitchell, Deceased; Wynona Snook Raines, deceased; Eurampex Industries, Inc.; Evans Oil and Gas, LLC; Evelyn Spitcaufsky; Everett Lee Degolyer Revocable Trust dated 2/16/1995, Guaranty Bank & Trust, NA and Robert D. Gerlach, Co-Trustees; Ewell J. Treat, III; Exco, Inc.; F. P. Schonwald Co.; Family Tree Corporation; Fay M. Bennett, as Trustee of the Fay M. Bennett Revocable Trust dated August 29, 1995; Felicia D. Arnold, a/k/a Felicia Delgolyer Arnold, a/k/a Felicia Degolyer Lovelett; Fifth Natural Resources, LLC; Fleet Dickey Mineral Properties, LLC; Fleet Family Mineral Properties, Inc.; Floyd Anderson Leach, Jr. aka Andy Leach; Floyd Jerald Hursh, a/k/a Gerald Floyd Hursh; Focus Energy, LLC; Frances Cooper Thompson; Frances M. Alsup, Trustee of the Frances M. Alsup Living Trust established pursuant to certain trust agreement dated 5/19/21; Frank B. Moore; Frank Ingraham; Frank Prime Harper, and Gertrude de Garmo Harper, Co-Trustees of The Robert Frank Harper Family Trust; Frank T Fleet, Inc; Frankie Knight; Fred W. Kelly and Virginia R. Kelly, husband and wife; Fred W. Kelly and Virginia R. Kelly, joint tenants; Frederick M. Black, a/k/a F.M. Black; Freestone Acquisitions, Inc.; FTC, LLC ; G. B. Northcutt; G.F. Galloway, Mae H. Galloway, and Jay H. Galloway, as Trustees of the G.F. Galloway Trust dated June 22, 1979; G.W. Thomas; Garth Pybas; Gary Linvell Wells; Gary Sightler; Gary Wayne Hayes; Gavin Robert Garrett; Gavin Robert Garrett, as Trustee of the Gavin Garett 2015 Trust dated October 7, 2015; Gavin Robert Garrett, Trustee of the Gavin Robert Garrett 2014 Mineral Trust dated December 3, 2014; GB Energy, Inc; Geary D. Andrews; Geary Lynn Hodges; Geary Schrader; Gene Ray Wilkerson; George Camos; George G. Vaught, Jr.; George J. McLeod; George Singer, Trustee of the Alex Singer Royalty Trust No. 1; Georgia Claypool Saleh; Gerald A. Womack; Gerald A. Womack, a/k/a William A. Womack; Gill Investment Company; Gilliland Oil & Gas, Inc.; Ginger M. Johnson; Giselle Wilson; Glaydice B. Trammell; Glebe Royalty, LLC; Glenn DeVault; Golden Creek Minerals, LLC; Goodrich Center for the Deaf, Inc.; Great Southern Minerals, LLC; Green Bay Packaging Inc.; Gregory D. Andrews; Gregory V. Upchurch; GSS Properties, LLC; Guaranty Bank & Trust, as Successor Trustee of the Everett L DeGolyer Jr. Testamentary Trust; Gwendolyn Lorene Martin; H.E. Charlie and Margaret Carlile; Hagen Albersson; Harlow Royalties, Ltd.; Harold E. Colpitt, Jr.; Harry L Jones II and Linda B Jones, as Trustees of the Harry L Jones II Trust

dated August 10, 1995; Harvard Petroleum Corporation; Harvey G. Jenkins Trust; Hazel J. Embry, a/k/a Embry Gilmore, a/k/a Hazel J. Gilmore; HCM Family Royalties, LLC; Headquarters Creek, LLC; Helen Head Epstein; Helen L. Leach; Helena M. Smith, Life Estate, deceased; Herbert H. Kaufman; Hodgden Resources, Inc.; Holland, LLC; Horizon Oil & Gas Co.; Horizon Oil & Gas Co.; Horthy's Oil and Gas, LLC; Hugh Robinson; HW Allen Co., LLC; Imperial Oil Company; Indianapolis Resources LLC; Interfirst Bank Dallas, as Trustee of the Sabine Royalty Trust; Iola L. Upchurch; Ira W. Silverman, trustee of the Tachina Rudman-Young Revocable Trust; Irene Mae Mosley; J Harper Thomas Limited Partnership; J. Andy Rogers; J. Kent Sexton; J. Marc Cottrell, Trustee of the J. Marc Cottrell Trust dated August 24, 1994; J. Wade Taylor; J.B. Pybas; J.M. Parnell, Jeroma Dee Anne Ruggs, AIF; J.O. Easley; J.T. Stevens; J.W. Pybas; J15, LLC; Jack Leach a/k/a Jack D. Leach; Jack Mayer; Jackson Morehead; James A. Ratliff and Juanita E. Ratliff, Trustees of the Ratliff Family Living Trust dated September 6, 2011; James Alec Stapp; James Alford Horath; James Arland Wilbanks; James Bart Law, Jr.; James C. Woodson and Connie L. Woodson, husband and wife; James C. Woodson and Connie L. Woodson, joint tenants; James Craig McMahan, Trustee of the McMahan Trust; James Daniel Duck; James G. Frazier Oil Properties; James Michael Claypool; James Michael Jobe, Trustee of the James Michael Jobe Family GST Trust; James Ray Colpitt and Carolyn Colpitt McMillian, Trustees of the James R. Colpitt & Mildred D. Colpitt Children's Trust; James Robert Stalcup & Robby Stalcup; James T. Lynn; Jan Bennett a/k/a Janetta Lynn Smith Bennett; Jan Sarber West; Janice Fay Marsh; Janielle Harris, aka Janielle Risdon; JBS Energy, LLC; Jeanette D'Anna; JEC Operating, LLC; Jeff Baggett; Jeff K. Ramsey, as Trustee of The Ramsey Charitable Trust dated October 24, 2008; Jeff K. Ramsey, Trustee of the Ramsey Charitable Trust dated October 24, 2008; Jeffie Lois Schrader and Sheri Lynn Lea; Jennifer Morehead; Jerome S. Nerman, Trustee of U/T/A dated November 8,1988; Jerrald Masterson; Jerry Alan Dixon, Trustee of the Helen F. Dixon Trust; Jerry Don Hayes; Jerry L. McKibben; Jerry Lee Scott; Jerry Lee Scott; Jerry Mack Hodges; Jerry Vaughn; Jessica Diane Scott; Jessica L. Garrett; Jewel M. Leach; Jewell Whitson; Jillian D. Welch; Jim and Brenda Pickett, joint tenants, life tenants, Angela Pickett, remainderman; Jim Kirby; Jim Masterson a/k/a James L. Masterson, Jr.; Jimmy Criswell and Larrie J. Criswell, joint tenants; Jimmy Foshee; Joan Bernhardt; Joan L. Bowen; Joan Sharon Snowder; JoAnn Jeffries; Jodi Johnston; Joe C. Porter; Joe Cassody; Joe Eldred Maddox Revocable Living Trust dated April 6, 1988; Joe Lynn Potter and Judy Kay Potter, as Co-Trustees of the Joe Lynn Potter and Judy Kay Potter Revocable Trust dated December 19, 2013; Joe Lynn Potter and Judy Kay Potter, as Co-Trustees of the Joe Lynn Potter and Judy Kay Potter Revocable Trust dated December 19, 2013; Joe Ray Colpitt; Joe W. Hackney; John A. Taylor; John Albert Leach; John Allen Holcomb, Jr.; John B. Wooten Jr., LLC; John D. Maxson; John F. Malloy, Trustee for John Goodrich Malloy; John F. Malloy, Trustee for Margaret Cecelia Malloy; John F. Malloy, Trustee for Paul Malloy; John Fidler, II; John H Atkinson II; John H. Atkinson, III; John Joseph Anguiano; John K Sexton; John L. Clark; John McConnell III; John O. Myers, Jr; John R. Fiers, Jr. and Kimberly W. Fiers Joint Revocable Trust dated March 19, 2018; John R. Fiers, Jr. and Kimberly W. Fiers Joint Revocable Trust dated March 19, 2018; John Robinson; John W Logan Jr; John W. and Claudene Young Family Trust dated February 8, 1999; Johnny Frankson; Johnny M. Ratliff; Josef Faust and Mary Jo Johnson, Successor Co-Trustees of The Josef Faust Trust dated May 30, 1980; Joseph Bold; Joy Bruce Stevens; Joy Elaine Nieman; Joyce Diane Fish; Joyce N. Saffer; JRS Minerals, LLC; Juanita McClure; Judith Delphine Hames; Judy L. Kelley; Judy Wright, Trustee of the Wright Family Revocable Trust, dated September 7, 1995; Julie A. Kranker, Trustee of the Julie A. Kranker Living Trust dated April 26, 1999; Justin Beverly; JWS Royalties, LLC; K.P. Denny; Karen Atkinson; Karen M. Taylor; Karen Taylor; Karen Taylor; Karie Lynn Hahn; Karis A. Kranker; Kathryn Ann Swanson; Katrina A. Watson; Kay Fletcher; Kaye A. Thompson; KDCB Garrett Holdings, LLC; Keith Alan Andrews; Keith Bruno Titsworth; Kelly Owings; Kelly Steven Andrews; Kenna Campbell; Kenneth Houston Smith; Kenneth Paul Holcomb;

Kenneth Dane Towler; Kent Owings; Kerstan P. Kranker; Kevin Lynn Hayes; Key Enterprises, Inc; Kimbell Royalty Holdings, LLC; Kimberlee Wood Green; Kirby Minerals, an Oklahoma General Partnership; Kirk Farmer; Kristopher Keaiolalo; KRP Legacy Isles, LLC; Kurt Metzi; Kyle J. Kranker; Kym M. Ratliff; L & R Properties, LLC; L and R Properties Incorporated; L. Boyce Perry and Marion E. Perry, husband and wife; L3 Energy, LLC; L3 Resources, LLC; La Sombra Minerals, LLC; Ladonna Aycox; LaForce Family, LP; Lagniappe Hydrocarbons, LLC; Lakewind, LLC; Larry David Ratliff; Larry J. Neal; Larry Spitcaufsky; Larry Wells; Laura C. Testani; Laura Lea Archung; Laura LeeAnn Titsworth; Laura Sue Tewell; Lawrence Dale Mitchell; Lawrence Weiner; Lea Ann Brown; Lee Reuben Madden; Lee W. Nobles; Leila McConnell Gadbois; Lenox Partners; Leon Troy Cook and Debra M. Cook, Trustees of the Cook Living Trust dated November 6, 2015; Lester Goldstein; Lester Lee Leach; Lewis Nerman; Lewis Shaw Enterprises, LP; Lewis Stewart May; Lezli A. Durbon; Liberty Lobby, Inc.; Lille Kerr; Linda A. Bird; Linda Baggett; Linda Cooper; Linda Cosgrove; Linda H. Reynolds; Linda Jean Farmer Hales; Linda Kay Foreman and Ray Frank Ratliff, joint tenants; Linda L. Howard; Linda Lewis; Linda M. Hodges; Linda Star Cook, Trustee of the Linda Starr Cook Revocable Living Trust dated August 6, 2015; Linda Summers; Linda Young; Linnie Smith; Lisa Carver Collins fka Lisa Sponseller; Little Max Drilling, LLC; Lois Leach; Lois Schrader, Trustee of the Lois Schrader Living Trust; Lola B. Stevens; LoneRock Resources LLC; Loren Ray Hastings aka Ray Hastings; Lorene Schrader; Loretta Leach; Lost River Trading Company, LLC; Louis Zimmer, Trustee of the Louis G. Zimmer Revocable Trust dated July 9, 1993; Louise Jackson; Lowell Joseph Wilson; Loyal Pascal Wilbanks; Loyd Brett Perry; Lucy B Mann; Lynn Beck; M.A. Blair, as Trustee of the M.A. Blair Revocable Living Trust ; M.A.P. Inc.; M.B. Rudman Trust; M.L. Crandall Mineral Trust; Mabel Feeney; Macsene Biswell Adams, fka Macsene Biswell, as Successor Trustee of the Maxine Jarvis Dougherty Revocable Trust dated April 23, 1997; Magaw & Zimmer; Magnolia Mineral Company, LLC; MAKO Resources, L.L.C.; Malloy Oil & Gas Properties, LLP; Maple Avenue Royalty, LLC; Marathon Oil Company; Marathon Oil Company, f/k/a Universal Resources Corporation; Marathon Oil Company, formerly TXO Production Corp.; Marcia Carroll; Marcia N Anderson, as Trustee of the Marcia N. Anderson Revocable Trust dated September 18, 2009; Marcy Ann Stokes; Margaret A Blair, as Trustee of the Margaret A Blair Revocable Living Trust; Margaret Robinson; Margaret Robinson Revocable Trust dated February 26, 1998; Margie Richardson; Maria Aurora Sturdivant Tapp; Maria Aurora Sturdivant Tapp; Marjo Operating Co, Inc; Marjo Reserves, LLC; Mark A. Logan; Mark Edward Leach; Mark H. Pierce Company; Mark Snively; Marla Kelley Baird; Marline Porter Hofford; Martha Kate Robinson; Martha Luann Crandall, as Trustee of the ML Crandall Mineral Trust; Martin Anthony Colpitt; Martin J. Atkinson; Marvin Katz; Mary Bingaman; Mary Donniss Galgan; Mary Golden, as heir of L. Pybas; Mary Jon Bryan; Mary Lee Foster; Mary Link; Mary Lucille Hester; Mary Maxson Thompson Oil and Gas, LLC; Mary Ruth Brush; Mary Sue Porter Ruel; Matthew Wayne Eckenwiler; Maude Ann Leese; Mayhawk Energy, LLC; Mekuskey Oil Company, LLC; Melanie Morehead Wolff; Melissa Benefield; Melissa G. Cantrell; Menor Whitney Company, LLC; Merit Hugoton, LP; Meryl Sanders; Michael Beimford; Michael Gidwitz II; Michael L. Hodgden Oil, Inc.; Michael Moose Watson; Michael P. Eckenwiler; Michael R. Howard; Michael Rudman Trust No. 3; Michael Ubry; Michelle Eckenwiler McGregor; Mickey Suzanne Camacho, now Brown; Midway Minerals, LLC; Miles Boldrick, Manager of Boldrick Family Properties, LP; Millspaugh Family Holdings, LLC; Minri, LLC; Miranda Fields; Monty Craig Reed; Mountain Pine Oil & Gas, Inc.; MPJ Energy, LLC; Nadine Coleman; Nancy Bridges Hendrix; Nancy Carsten; Natalie West; Native Exploration Minerals, LLC; Neil Blakely Wood; Nelson E. Eyler, Dean Eyler, Dan Eyler, Edward O. Mondor, and the Trust Company of Oklahoma, Trustees of the Ruth E. Colpitt Revocable Living Trust; Nerman Investments No. 2, LLC; Nerman Investments, LLC; Neva Gayle Breach; Neva P Cooper and Nevin Cooper, Co-Trustees of the Revocable Inter Vivos Trust of Neva J Cooper dated February 14, 1991; New First City,

Texas, as Trustee of the Bowles Educational Trust Fund; Nick D. Smith; Nicky Joe Nunnally; Nina L. Kridler, Trustee of the Nina L. Kridler Revocable Trust, dated October 17, 1991, a/k/a Kridler Revocable Trust; No. 3 Oil & Gas; Norbert N. Young; Norman S. Morrissey; Normarth Corp; Occidental Petroleum Corporation, successor to Anadarko E&P Company; Oklaco, Inc.; Oklaco, Inc.; Omni Drilling Partnership 1976-2; Osborn Heirs Company, Ltd; Osprey Resources, Inc; Otis Foshee; P&C Bennett Minerals, LLC; P.A.W.N Enterprises, LP; P.J.B. Revocable Living Trust; Pamela Jean Rowland; Pamela Waitman; Panhandle Oil and Gas, Inc.; Panhandle Royalty Company, now PHX Minerals; Par Oil Company, Inc; Parles LLC; Patricia A. Howard Weber; Patricia Ann Leach; Patricia Ann Snyder; Patricia J. Bender, as Trustee of the P.J.B. Revocable Living Trust; Patricia W. Shaver; Patricia Wallace Pickens, a/k/a Patricia Harris; Patty Jean Showecker; Paul F. Brennan and Helen K. Brennan; Paul Louis Brown, as Trustee of the Paul Louis Brown Intervivos Trust dated September 22, 1998; Paul Mottinger; Paul Wilson; Paula Grossman; Pauline Moore; PEC Minerals, LP; PEC Minerals, LP, f/k/a Sabine Corporation; Pentagon Oil Company; Pete J. Klenos; Peter Flagg Maxson Oil and Gas, LLC; Petroleum Technologies, Inc.; Phil M. Konkel and Ruth B. Konkel, as Trustees of the Philip M. Konkel and Ruth B. Konkel Revocable Living Trust dated July 29, 1987; Phillip Breckinridge Trustee under Trust Agreement dated May 25, 1976; Phillip R. Ratliff; Phillip Wilbanks, a/k/a Phillip D. Wilbanks; Phillips R. Breckinridge and FlintBreckenridge, Co-Trustees of the Phillips Breckenridge Revocable Trust dated 11/1/1995; Phyllis L. Sanders; Piester Family Minerals, LLC; Plains-Capital Bank, as Agent for the Goodrich Center for the Deaf, Inc.; Pop Pop's Oil, LLC; Priscilla Sue Hauser, Trustee of the Gerald Maynard Hauser and Priscilla Sue Hauser Revocable Family Trust dated November 27, 1996; Pro Mineral, LLC; Providence Energy Joint Venture No. 2; QEP Energy Company, now Diamondback Energy, Inc.; Quintin and Carrie Lou Family Limited Partnership; R. E. Layhe, deceased; R.C.L. Company; R.D. Goodrich Asset Partners, LP; R.D. Jones, Inc.; Ralph Ellinger, IV; Ramona L. Wolf and John E. Wolf, III, Trustees of the Neva L. Osborne Revocable Trust dated September 9, 1991, now Osborne Mineral Trust; Ramona LaVaughn Robinson; Ramona Wright; Ranch Royalties, LLC; Randal Whitehead; Randall Lee Wilbanks; Randall Mottinger; Randy Lee Kaufman; Randy Stalcup aka Richard R Stalcup; Raymond G. Lynn; RBC Exploration Company; RCL Company; RDG Minerals, Ltd.; Red Harlan Royalties, Ltd; Red Sky Resources III LLC; Red Sky Resources III, LLC; Redwood Energy Partners, LLC; Reef Petroleum, LLC; Regina Albersson; Regina Gayle May; Regina Hayes Living Trust dated November 19, 1990; Relic Mineral Fund L.P.; Rex Ross Walker; RHB, Inc.; Richard C Howard; Richard Eckels; Richard Eckels, Inc.; Richard Hastings; Richard Lee Leach; Richard R. Stalcup, a/k/a Randy Stalcup; Richard Ray Soto; Richard Ronald Adams, as Trustee of the Adams Family Living Trust; Richard Weldon Dixon and Jerry Alan Dixon, as Trustees of the Helen F. Dixon Trust; Rick Allen Clark; Rimrock Resources Partners, LLC; Riverdale Oil & Gas II, LLC; Riviera Upstream LLC fka Earlsboro Energies Corporation; RKW Energy, LLC; Roan Resources, LLC; Robert Bruce Johnston; Robert Don Woodside and Janet Cay Woodside, joint tenants; Robert E Howard and Marilyn Howard, as Co-Trustees of the Robert E. Howard and Marilyn A Howard Revocable Trust; Robert E. Gonce, Jr.; Robert H. Bemis and Ellen J. Bemis; Robert J. Bell and Lucinda Alice Stone Bell, as trustees of the Bell Revocable Trust dated January 5, 2017; Robert J. Wurtzbacher, Jr.; Robert L. Leach; Robert M. Bemis and Ellen J. Bemis, joint tenants; Robert Matthew James; Robro 2017, LLC; Robro Royalty Partners, Ltd.; Rodney A. Weary; Ronald E. Slover; Ronald Milton Wilbanks; Rosie Lavern Devine; Roxie Ann Ellinger, Life Estate; Roxie Ann Ellinger, life estate and Ralph F. Ellinger, IV, Wendy A. Bruns, and Susan E. Clark, a/k/a Susan E. Welcher, remaindermen (See Obj. 26); Roy D and Kaye Moore, LLC; Roy D. Moore; Rudman Family Trust, and the Trustee of such trust; Rusk Capital Management, LLC; Rusty Sightler; Ryan Haskell Ratliff; Ryan Oil Company, LLC; S.P. Pybas; Sally E. Mayfield; Samedan Oil Corporation; Samuel Mark Jobe; Sam Saba Petroleum, LLC; Sandra T. Malek; SCE

Continued on next page

Corporation Commission

Petroleum, LLC; Scissor-Tailed Resources, LLC; Scope Exploration, Inc.; Seacoast Banking Corporation of Florida; Shadow Creek Merge Assets, LLC; Shadow Creek Minerals II, LLC; Shannon Renee Talley; Sharon Faye Eades; Sharron Rae Hazley; Shawn Wilson; Shawna Lee Kleiman; Shea Hastings Steely; Sheila Nanney Harrison; Sherry Beais; Sherry Lynn Hursh; Shirley Ann Harper; Shon Smith; Skyler Richelle Poe; Sonat Exploration Company; Sonat Exploration Company; Sooner Midcon, LLC; South T. Lynn, Jr.; Southwest Energy Partners, LLC; Southwestern Oil & Gas; Stacy Ann Clark; Stanford Weiner; Stephanie Rayann Clark; Stephanie Rayann Clark; Stephen A. Holloway; Stephens Production Company; Steve Van Horn; Steve Van Horn; Steven Douglas Moody; Stonewall Minerals, LLC; Strata Minerals, Inc.; Stroube Energy Corporation; Struthers 1978 Oil and Gas Program Series B; Sunshineintegrated, LLC; Susan A. Clark, a/k/a Susan E. Welcher; Susan Adele Goodwin; Susan Ann Rogers Sullivan; Susan Wells; Susie Henthorn; Suzi Springer; T. C. Craighead & Company; T.M. Jobe, LLC; T.W. Babb; TAC Resources, LLC; Tammy Louise Leach, aka Theron J. Luis Leach; TCD Exploration, LLC; Teddy Bruce Shobert, Jr.; Teresa Gayle Smith; Terra Rosa Royalty Corp.; Terry Lynn Bryan; Terry Smith-Statham; The Alex Singer Royalty Trust No. 1; The Baptist Children's Home, Oklahoma City; The Blakeley Family Trust dated August 20, 2007, as amended and restated on November 12, 2014; The Blakely Family Trust; The Carver Royalty Company, LLC; The Clifford Daniel Mordhorst Trust dated 9/27/2019; The Dalton M. and Eulene Melton Trust; The Eldorado Corporation; The Ewing Trust; The GHK Company; The Gill Royalty Company; The Glenn O. Young Testamentary Trust; The Grant L. Deisenroth Mineral Trust; The Hefner Company, Inc.; The Heirs and Successors of Bettie Brown, Deceased; The Heirs and Successors of Nannie Brown, Deceased; The Jerry Bell Family, LLC; The Joe Eldred Maddox Revocable Living Trust dated April 6, 1988; The John Doyle Todd, Jr. Living Trust; The Laura Owens Bennett Trust; The Lynda S. Roberts Revocable Trust; The Margaret A. Blair Revocable Living Trust; The Mike Hayes Disability Trust, Benjamin Levi Hayes, aka Levi Hayes, Trustee; The Oklahoma Baptist Homes for Children, Inc., under Baptist Boys Ranch Town; The Prospect Company; The Quintin Little Company, Inc., as Revenue Agent; The Ralph Willard Disney Trust U/I dated 3/21/74, Robert B. Disney and Sally Disney Rowe, Co-Trustees; The Stuart Mordhorst Revocable Trust dated 9/24/2013; The Tara Rudman Revocable Trust; The Todd Ratisseau Trust; The West Texas Company; Theodore F. Fletscher and Cleo K. Fletscher, Trustees or their successors in Trust under the Fletscher Living Trust dated 10/21/2009; Thomas A Moore and Joni A. Moore, husband and wife as joint tenants; Thomas A. Calvert; Thomas C. Jobe and Billye James Jobe, husband and wife; Thomas M. Fair; Thomas Mitchell Jobe and Julia Leigh Jobe, husband and wife; Thomas S. Cook; Thomas Smith, Jr.; Thunder Moon Resources; Thurman Carpenter; Timmy Dean Leach; Timothy M. Poe; Tina Mae Leach; TODCO Properties, Inc; Tom Ed Moore; Tom Ed Moore and Vallory J. Moore as Trustee of the Jaron Tyler Moore Trust u/a dated August 17, 2007, and amended and restated May 4, 2009; Tom S. Bomford and Barbara B. Newman, as Trustees of the Shirley Rount Bomford Family Irrevocable Trust dated November 21, 2012; Total E&P USA, Inc., formerly Fina Oil and Chemical Company; Tracy Wayne Holcomb; Travis Beverly; Travis D. Hackney; Travis Paul Brown; TrinAcra Investment Corporation; Tristyn Elizabeth Nobles; Troy Wright and Judy Wright, husband and wife; TRP MidCon, LLC; Trustees of the Catherine Eva Hefner Trust; TTXMCO, LLC; UI Young; Ulrich Young; United Industrial Gas, Inc.; University of Oklahoma Foundation, Inc.; Bassel Dee Leach, deceased; Beverly Jean Ratliff, deceased; Floyd Lavern Leach, deceased; James A. Wells, deceased; Kenneth Donald Smith, deceased; Mary C. Wilson a/k/a Mary Claire Kiker Wilson, deceased; Valerie Sandra Smith; Van Horn Oil Co.; Ventana Exploration and Production, LLC; Ventana Operating, LLC; Vernon D. Howard; Vickie Allen aka Victoria Lee Allen; Vickie Allen aka Victoria Lee

Allen; Vickie Sherwood; Vicky Jean Easley; Vicky L. Howard DeNoon, now Hoefman; Victor Loyd Leach; Victor Loyd Leach; Victoria A. Stalcup; Vincent Eugene Wilson; Virginia E. Pace, as Trustee of the Virginia E. Pace Revocable Trust dated August 6, 2008; VLMBS Oil & Gas LLC; W.B. Osborn Oil & Gas operations; Wake Energy, LLC; Walsh Mineral Properties, L.L.C.; Walt Hohnbaum; Walter Thomas Schrader & Betty Schrader, husband and wife; Warren American Oil Company; Warren American Oil Company; Warwick-Bacchus, LLC; Warwick-Jupiter, LLC; Wendell R. Deason; Wendy Burns; Wendy Jane Schaedel; Westbourne, LLC; Westbourne, LLC; White Oak Resources, LLC; Whitmar 1983-II Private Drilling Program; Whitney H. Marvin, as Trustee of the Whitney H. Marvin Revocable Trust; Wilbur Bronnell Wilbanks; Wilbur E. McMurtry, L.L.C.; William B. Allen; William B. Allen; William B. Masterson, as Trustee of the William B. Masterson 2003 Triest dated 1/14/2003; William C Nugent; William C. Shull and Tessalea Shull; William D. Dickson and Barbara A. Dickson, joint tenants; William Dupriest Cutsinger and Carole Lynn Cutsinger, Co-Trustees of the William Dupriest Cutsinger and Carole Lynn Cutsinger Revocable Living Trust, dated September 2, 2019; William Gregory Goodwin; William K. Howard; William L. Van Horn; William M. Lynn; William R. Cook and Bryan Paul Cook and Erin Michelle Cook Dum, Co-Trustees of the William R. Cook Revocable Trust dated May 24, 2016; Wilson W. Bell; Wisdom Resources, LLC; Wisdom Resources, LLC; Wm. Dennis Ingram; Young Ranch, LLC; Youngblood, Ltd.; Anthony R. Nobles; Bill M. Weaver; Catherine A. Sheridan, Cornelius B. Sheridan, and Olga Petuch, as Trustees of The Sheridan Family Trust; Daisy Applegate; Darrell Thompson, deceased; Deborah Johnston; Deborah Peery, as heir of Charles Johnston; Donald Leach; Emma E. Kerr Billings; Daniel W. Hawes, deceased; Donald Leach, deceased; Essie Long, deceased; J.N. Ingraham, deceased; Joy Hasting, deceased; Joy Wilson, deceased; Louis Leach, deceased; Margaret Lynn Gribben, deceased; Mary Adele Goodwin, deceased; Raymond Thompson, deceased; Vera Reed, deceased; Fidelity Bank and Alice June Harris Oglesby, as Trustees of the Grady D Harris, Jr. Family Trust; Francis Hayes; Frederick Leach; Goldie Leach; Holmes Oil Company; Jerrie Lynne Ratliff; John J. Hassler; John Johnston; John L. Brady; John Shipley; Josef Faust; Kay F. Wiegand Leach; Kimberly Hackney; L.A. Babb; Lillie Leach; Lorene Leach Hodges, a/k/a Lorene L. Hodges; Louis Ross; Mary Ellen Farmer, deceased; Mary H. Herndon; Michael Edmon Hackney; Minnie Roe; MKS Enterprises, Inc.; Ollie N. Buck; R.M. Allen; Resha Leigh Thompson; Richard I. Leach; Robert H. Burd and Frances J. Burd, joint tenants; Robert Theodore Kaufman; Rodney V. Lee; Roy Cole Hinds and Cari Ann Hinds, as joint tenants; Ruby McAlester; Ryan Jay Kaufman, deceased; Sam Bruton; Spencer R. Nobles, deceased; Sylvia B. Llosa; Anna Belle Holloway, deceased; Cecil Elnora Andrews, deceased; Charles Wesley Wilson, deceased; Charley Upchurch, deceased; Danny Joe Smith, deceased; David Lynn, Jr., deceased; Dennis Ray Walters, deceased; Donald Ray Watson, deceased; Edward Lee Leach, deceased; G.B. Northcutt, deceased; George Edmon Hackney, deceased; Gerald R. Hayes, deceased; Glen D. Sarrett, deceased; Horace Edward Wells, deceased; Jerry Roscoe Ratliff, deceased; Jewell Nunnally, deceased; Joseph Albert Andrews, deceased; Kathryn Denton, deceased; Kenneth Duane Harris, deceased; Larry Lemuel Andrews, deceased; Lois Thompson, deceased; Lorah Jean Clark, deceased; Louis Leach, deceased; Margaret T. Lynn, deceased; Margie Richey, deceased; Maria DeJesus Wilson, deceased; Marie Hackney, deceased; Mary Marie Wilson, a/k/a Marie Wilson, deceased; Mildred L. Kline, deceased; Richard Leach, deceased; Shirley Sue Stephens, deceased; William Deal Leach, deceased; William Dearl Leach, a/k/a Dearl Leach, deceased; William T. Pitt; Marathon Oil Company; if any of the above-named individuals be deceased, then the unknown heirs, executors, administrators, devisees, trustees and assigns, both immediate and remote, of such deceased individual; if any of the above-named parties is a dissolved partnership, corporation or other association, then the unknown successors, trustees and assigns, both

immediate and remote, of such dissolved entity; if any of the above-named parties designated as a trustee is not presently acting in such capacity as trustee, then the unknown successor or successors to such trustee; if any of the above-named parties designated as an agent is not presently acting in such capacity as agent, then the unknown successor or successors to such agent; and if any of the above-named parties designated as an attorney-in-fact is not presently acting in such capacity as attorney-in-fact, then the unknown successor or successors to such attorney-in-fact.

NOTICE IS HEREBY GIVEN that Applicant, Native Exploration Operating, LLC, has filed an application in this cause requesting the Corporation Commission of Oklahoma to enter an order, to be effective as of the date of the execution thereof or as of a date prior thereto, as follows: (i) approving, authorizing and permitting a multiunit horizontal well in the 640-acre horizontal well units formed for the Mississippian and Woodford separate common sources of supply in Sections 29 and 32, Township 7 North, Range 3 West of the IM, and Section 5, Township 6 North, Range 3 West of the IM, McClain County, Oklahoma, so as to allow such multiunit horizontal well to be drilled into, to be completed in and to produce hydrocarbons from such separate common sources of supply, with the subsurface locations of such multiunit horizontal well to be located in such lands as set forth below:

SUBSURFACE LOCATIONS IN SAID SECTION 29:

not closer than 165 feet from the north line and not closer than 1,320 feet from the east line and not closer than 0 feet from the south line of said Section 29,

SUBSURFACE LOCATIONS IN SAID SECTION 32:

not closer than 0 feet from the north line and not closer than 1,320 feet from the east line and not closer than 0 feet from the south line of said Section 32,

SUBSURFACE LOCATIONS IN SAID SECTION 5:

not closer than 0 feet from the north line and not closer than 1,320 feet from the east line and not closer than 2,640 feet from the south line of said Section 5.

and establishing proper allocation factors for allocating the costs of and the production and proceeds from such multiunit horizontal well to each of the affected units covered hereby; and (ii) granting such other and further relief as may be proper based upon the evidence presented at the hearing herein.

NOTICE IS FURTHER GIVEN that the application in this cause requests that the order to be entered in this matter be made effective as of the date of the execution thereof or as of a date prior thereto, and that the approval, authorization and permission granted in such order run in favor of Applicant or some other party recommended by Applicant.

NOTICE IS FURTHER GIVEN that this cause is set before an administrative law judge for hearing, taking of evidence and reporting to the Corporation Commission of Oklahoma. Notice is further given that the application in this cause may be amended at such hearing in accordance with the rules of the Commission and the laws of the State of Oklahoma.

NOTICE IS FURTHER GIVEN that this cause will be heard before an administrative law judge on the Conservation Docket at the Western Regional Service Office of the Corporation Commission, Jim Thorpe Building, 2101 North Lincoln Boulevard, Oklahoma City, Oklahoma, at **8:30 A.M. on the 13th day of December, 2021**, and that this amended notice be published as required by law and the rules of the Commission.

NOTICE IS FURTHER GIVEN that if this matter is unopposed, testimony may be offered by teleconference or video conference, and if this matter is protested, testimony may be offered by teleconference or video conference only with the consent of all parties of record and the Administrative Law Judge. The cost of teleconference and video conference shall be paid by the person or persons requesting its use. Interested parties who wish to participate by teleconference or video conference in an unopposed matter or a protested matter where the necessary consents have been obtained shall contact Applicant or Applicant's attorney, prior to the hearing date, and provide their names and telephone numbers.

NOTICE IS FURTHER GIVEN that due to the COVID-19 pandemic, access to the Jim Thorpe Building is restricted. The referenced hearing may be conducted via teleconference or video conference. Before coming to the building for this hearing, please visit the Oklahoma Corporation Commission

website at www.occeweb.com to determine the status of building access. Instructions for participating via teleconference or video conference are available on the Commission's website.

NOTICE IS FURTHER GIVEN that all interested persons may appear and be heard. For information concerning this action, contact **Koby Orndorff, Energy-29, LLC, P.O. Box 720190**, Norman, Oklahoma 73070, Telephone: (405) 447-4242; or **John R. Reeves, Attorney, OBA #7479**, Seventeenth Floor, One Leadership Square, 211 North Robinson Avenue, Oklahoma City, Oklahoma 73102, Telephone: (405) 272-5742.

CORPORATION COMMISSION OF OKLAHOMA
DANA L. MURPHY,

Chairman

BOB ANTHONY,

Vice Chairman

J. TODD HIETT,

Commissioner

DONE AND PERFORMED this 22nd day of November, 2021.

BY ORDER OF THE COMMISSION:

PEGGY MITCHELL,

Commission Secretary

John R. Reeves - OBA #7479

19426-0045noh Sacred Sun 2WXH (11-24-21)

(CD12056658)

NOTICE OF HEARING

Cause CD No. 202102616

BEFORE THE CORPORATION COMMISSION OF THE STATE OF OKLAHOMA

APPLICANT: UNBRIDLED RESOURCES, LLC. RELIEF SOUGHT: INCREASED WELL DENSITY. LEGAL DESCRIPTION: SECTION 26 TOWNSHIP 10 NORTH RANGE 19 WEST WASHITA COUNTY, OKLAHOMA

STATE OF OKLAHOMA TO: All persons, owners, producers, operators, purchasers and takers of oil and gas, and all other interested persons, particularly in Washita, Oklahoma, including the following: Alan Schottenstein or his Unknown Heirs, Successors, Devisees and Assigns; Alan Schottenstein or his Unknown Heirs, Successors, Devisees and Assigns; Alan Schottenstein or his Unknown Heirs, Successors, Devisees and Assigns; Anadarko Minerals, Inc; Arapaho Land Company LLC; AT&L Energy, LLC; AT&L Energy, LLC; Barber Exploration; Barefoot Minerals, LLC; Barrett Resources Corporation; Bart J Walker; Bart J Walker; Bobby J Darnell; Bosox Energy Investments LLC; Broughton Petroleum Inc; Burlington Res Oil & Gas LP; Burlington Res Oil & Gas LP; Cannon Field Minerals Fund I, LP; CHACO ENERGY COMPANY; Chaparral Energy LLC; Cima Energy Minerals Ltd; Cima Energy Minerals Ltd; Circle Makers LLC; Circle Makers LLC; Comanche Resources Company; Connacht LLC; Cynthia Lou Lemons a/k/a Cynthia Lou Madewell; Donald P Brown Family LLC; Donna Colleen Callaghan; Dorchester Resources, LP; Doris A McCray; DRII LLC; DRII, LLC; Enterprise Energy Company LLC; Eric D Sutton; First National Bank Individual Retirement Account FBO G Ford; Floyd Oil Company; Floyd Oil Company; Fortune Natural Resources Corporation; Fortune Natural Resources Corporation; Fox Energy Inc; Fred Walker; Furseth Family LLC; Gary Ray Mullins; Gary Ray Mullins; Geodyne Resources, Inc; Grizzly Energy, LLC; Grizzly Energy, LLC; Harold Edward Statham, Jr; Harold Edward Statham, Jr; Hells Gate Resources; HW Oil Holdings LLC; Intrepid Energy, LLC; J C Petroleum, INC; Jack Mullins; Jack Mullins; Jack Mullins; Jan Oil Company; Jan Oil Company; Jeffrey Glenn Beardsley; Jeffrey Glenn Beardsley; Jerry and Rebecca Mullins Revocable Trust; Joe Dan Trigg and Janice M Trigg, Trustees of the Joe Dan Trigg Living Trust dtd 2/10/98; John R Beardsley and Cleola Beardsley; John R Beardsley and Cleola Beardsley; Judith V Warren; Kaiser-Francis Oil Company; Kathryn J Paeske; Ken R Wesner; Kim Karol Trippet; Kringen Oil, LLC; Larry F Winnett; Larry F Winnett; Larry Lee Mullins; Lecretia Eidschun; Leroy 2000, LLC; Linda Hall; Loretta Sue Britton; Loretta Sue Britton; LWJ-MEJ Family, LLC; LWJ-MEJ Family, LLC; Mack Oil Co; Mark L Shidler, Inc; Mark Warren; Marvin Schlegel; McNeill Oil & Gas, LLC; Mohan Petroleum Oklahoma, Inc; Muller Minerals, LLC; Neary Holdings, LLC; Neary Holdings, LLC; Noble Properties, LLC; Norma Jean Olsen, Trustee of the Norma Jean Olsen Trust dtd 1/25/2012; Norma Jean Olsen, Trustee of the Norma Jean Olsen Trust dtd 1/25/2012; Norma Jean Olsen, Trustee of the Norma Jean Olsen Trust dtd 1/25/2012; Norville Oil Company,

LLC; Osage Oil and Gas Company, LLC; Osage Oil and Gas Company, LLC; Pamela A Dore; Pamela A Dore; Patricia Iliff; Patricia Iliff; Paul Van Fossan; Paul Van Fossan; Paula Sue Emberton; Petrojarl, Inc; Posse Energy Ltd; Posse Energy Ltd; PPPCO One Oil Company, Ltd; Providence Minerals Ltd; Rae Underberger; Rae Underberger; Ramona Chambers; Raymond Walker, Jr; Red Rock Ranch; Red Rock Ranch; Richard A Atchison, Jr; Riviera Operating, LLC; Riviera Upstream, LLC; Robin Oil & Gas Corporation; Rock Eagle Ranch Corp; Rock Island Resources Co, Inc; Rolland Beardsley; Rolland Beardsley; Ronald Theodore Spradlin; Ronald Theodore Spradlin; Ruby Grace Morgan, Trustee of the Ruby Grace Morgan Rev Trust dtd 8/1/2013; Ryan McMullen; Ryan McMullen; Samson Resources Company; Schroder Oil Financing; Sara A Trigg, Trustee of the Trigg Family Trust; Sara A Trigg, Trustee of the Trigg Family Trust; Sara A Trigg, Trustee of the Trigg Family Trust; Scott Jones; Scott Jones; Scott Jones; Staghorn Petroleum II, LLC; Suzanne Thomas; The North Burns Cemetery Association; Trio Production Company, LLC; Vast Bank, National Association; Ward N Adkins Jr; West Plains Energy Co Inc; West Plains Energy Co Inc; Willischild Oil 7 Gas Corp; Yukon Trading Company LLC; Zephyr Resources LLC; Zoe A France; or their Unknown Heirs, Successors, Devisees, and Assigns; and if any of the individuals are deceased, then the unknown heirs, executors, administrators, devisees, trustees and assigns, both immediate and remote, of such deceased individual; if any of the named entities is dissolved partnership, corporation or other association, then the unknown successors, trustees and assigns, both immediate and remote, of such dissolved entity; if any of the named parties designated as a trustee is not presently acting in such capacity as trustee, then the unknown successor or successors to such trustee; if any of the named parties designated as an attorney-in-fact is not presently acting in such capacity as attorney-in-fact, then the unknown successor or successors to such attorney-in-fact; and if any of the named entities are corporations which do not continue to have legal existence, then unknown trustees or assigns of such parties.

NOTICE IS HEREBY GIVEN that Applicant, Unbridled Resources, LLC, has filed an application in this cause requesting the Corporation Commission to enter an order amending applicable orders of the Commission, including the Order No. 110228, to authorize and permit one (1) additional well for the production of hydrocarbons from the Granite Wash common source of supply underlying the 640-acre drilling and spacing unit comprised of Section 26, Township 10 North, Range 19 West of the IM, Washita County, Oklahoma, and to establish proper allowables for such well(s) and such unit.

NOTICE IS FURTHER GIVEN that the application in this cause requests that the order entered in this matter be made effective as of the date of the execution thereof or a date prior thereto, and that the authorization and permission requested herein run in favor of the Applicant, or some other party recommended by Applicant.

NOTICE IS FURTHER GIVEN that this cause will be heard before an Administrative Law Judge on the Merits Docket at the Corporation Commission, First Floor, Jim Thorpe Building, Oklahoma City, Oklahoma, at **8:30 a.m., on the 14th day of December 2021**, and that this notice will be published as required by law and the rules of the Commission.

Due to the COVID-19 pandemic, access to the Jim Thorpe Building is restricted. The referenced hearing may be conducted via teleconference or videoconference. Before coming to the building for this hearing, please visit the Oklahoma Corporation Commission website at www.occeweb.com to determine the status of building access. Instructions for participating via teleconference or videoconference are available on the Commission's website.

NOTICE IS FURTHER GIVEN that the Applicant and interested parties may present testimony by telephone. The cost of telephonic communication shall be paid by the person or persons requesting its use. An interested party who wishes to participate by telephone shall contact the Applicant's attorney, prior to the hearing date, and provide his or her name and phone number.

NOTICE IS FURTHER GIVEN that all interested persons may appear and be heard. For information concerning this action contact **Alan Rolofson, Pinson Land Services**, (405) 359-6727, or **Emily P. Pittman, attorney, OBA No. 20805**, (405) 553-2873, 100 North Broadway, Suite

2900, Oklahoma City, OK 73102. **Please refer to Cause CD Number.**

DONE AND PERFORMED THIS 19th day of November 2021.

CORPORATION COMMISSION OF OKLAHOMA

DANA L. MURPHY,

Chairman

BOB ANTHONY,

Vice Chairman

J. TODD HIETT,

Commissioner

Emily P. Pittman
(11-24-21)

(CD12056661)

NOTICE OF HEARING

Cause CD No. 202102617

BEFORE THE CORPORATION COMMISSION OF THE STATE OF OKLAHOMA

APPLICANT: UNBRIDLED RESOURCES, LLC. RELIEF SOUGHT: INCREASED WELL DENSITY. LEGAL DESCRIPTION: SECTION 35 TOWNSHIP 10 NORTH RANGE 19 WEST WASHITA COUNTY, OKLAHOMA

STATE OF OKLAHOMA TO: All persons, owners, producers, operators, purchasers and takers of oil and gas, and all other interested persons, particularly in Washita, Oklahoma, including the following: Alan Schottenstein or his Unknown Heirs, Successors, Devisees and Assigns; Alan Schottenstein or his Unknown Heirs, Successors, Devisees and Assigns; Alan Schottenstein or his Unknown Heirs, Successors, Devisees and Assigns; Ada Joann Quimby Baxter; Addie Clayton; Anderson S Estes, Jr; Anderson S Estes, Jr; Andrew Crimmins Clayton; Andrew Crimmins Clayton; Anita G Armstrong a/k/a Anita Griggs Armstrong; Anita G Armstrong a/k/a Anita Griggs Armstrong; Anthony Griffin a/k/a Tony Griffin; Anthony Griffin a/k/a Tony Griffin; Arapaho Land Company LLC; Areta B McKenzie Tr Dtd 4-83; Ashley Daubenspeck; Ashley Daubenspeck; Ashley Daubenspeck; AT&L Energy, LLC; AT&L Energy, LLC; Bandie Kaye Bryan; Barber Exploration; Barefoot Minerals, LLC; Barefoot Minerals, LLC; Bart J Walker; Bart J Walker; BCE-MACH II; Beth McKee; Bill Foster Armstrong; Black Family Partnership, Ltd; Bosox Energy Investments LLC; Brad Clint Gilbert; Brandie Bryan; Broughton Petroleum Inc; Bruce W Neely; Burlington Res Oil & Gas LP; Burlington Res Oil & Gas LP; Calvin D Sheets and Sandra Sheets; Cambria Energy, LLC; Carol L Armstrong Gaines f/k/a Carol L Armstrong; Carol L Armstrong Gaines f/k/a Carol L Armstrong; Carroll Oliver; Chaco Energy Company; Chaparral Energy LLC; Cima Energy Minerals Ltd; Cima Energy Minerals Ltd; Cimarex Energy Co; Clent C Piercey; Cobra Petroleum Company; Colmeco Properties, LLC; Colmeco Properties, LLC; Connacht LLC; Corn Heritage Village, Inc; Corn Heritage Village, Inc; Cynthia J Robinson; Cynthia J Robinson; Dana Shinn; Dana Shinn; David Latimer; David Latimer; David Mark Armstrong; David S Thompson & Associates, Inc; David S Thompson & Associates, Inc; Deborah R Jacobs; Deborah Shinn Redwine, a/k/a Debora Sue Shinn, a/k/a Deborah Sue Redwine; Deborah Shinn Redwine, a/k/a Debora Sue Shinn, a/k/a Deborah Sue Redwine; Dennis Mincher and Dortha Mincher, Trustees of the Dennis Mincher and Dortha Mincher Revocable Trust dtd 9/4/1992; Dennis Mincher and Dortha Mincher, Trustees of the Dennis Mincher and Dortha Mincher Revocable Trust dtd 9/4/1992; Dennis Mincher and Dortha Mincher, Trustees of the Dennis Mincher and Dortha Mincher Revocable Trust dtd 9/4/1992; Dianne Renkes f/k/a Dianne Douglass; Donald Claud Armstrong a/k/a Donald C Armstrong; Donald J Wells a/k/a Donald J Loyd Wells; Donald W Wells; Dorchester Resources, LP; Doris A McCray; Dorothy Freeman; Dorothy Freeman; DRII LLC; E Basil Clayton and Addie C Clayton; Edith Latimer Ferguson a/k/a Edith Opal Ferguson; Elva M Bass a/k/a Elva Mary Bass; Enterprise Energy Company LLC; Ernest Leon Hindman; E-Tex Production Company; E-Tex Production Company; E-Tex Production Company; Farmers Co-operative Royalty Company; Farmers Royalty Company; Farmers Union Co-operative Royalty Company; Fortune Natural Resources Corporation; Fortune Natural Resources Corporation; Fred Walker; Gale M Hannigan; Garrett Daubenspeck; Garrett Daubenspeck; Gary Thomas Armstrong; Gina Griffin, now Gina Tredoux; Glen Clark Shinn; Gregory Owen Hinds; Gregory Owen Hinds; GT Mineral Holdings, LLC; Gwyndolyn Delores Chapman; HERV Oil, LLC; Howard G Shaw a/k/a Howard Gordon

Continued on next page

Corporation Commission

Shaw; Howard Von Clayton; Intrepid Energy, LLC; Invesco Energy Fund II, LLC; J C Petroleum, INC; J Forrest Armstrong; Jack B Searle and Tamara D Searle; James B Douglass a/k/a James Brier Douglass; James B Douglass a/k/a James Brier Douglass; Jamie Leigh Bryan; Jan Oil Company; Jan Oil Company; Janette Hawkins f/k/a Janette Douglass; JB Coffey; JB Coffey; Jennifer Shaw Hurd a/k/a Jennifer Flood Shaw a/k/a Jennifer Flood Shaw Hurd; Jerry and Rebecca Mullins Revocable Trust; Jimmy F Piercey and Sandra L Piercey, Trustees of the Jimmy F Piercey and Sandra L Piercey Rev Living Trust; JMA Energy Company LLC; Joe Clayton Revocable Trust dated 12/16/2008; Joe Clayton Revocable Trust dated 12/16/2008; Joe Dan Trigg and Janice M Trigg, Trustees of the Joe Dan Trigg Living Trust dtd 2/10/98; Joe Don Clayton; John C Shaw a/k/a John Clayton Shaw; John C Shaw a/k/a John Clayton Shaw; John C West, Jr LLC; John C West, Jr LLC; John Carl Latimer, Jr; John D Coleman, Trustee of the John D Coleman Mineral Trust dtd 2/17/2007; John D Coleman, Trustee of the John D Coleman Mineral Trust dtd 2/17/2007; John Harrison Clayton; JT Piercey and Lora Jane Piercey, Trustees of the JT Piercey and Lora Jane Piercey Rev Trust dtd 10/22/2015; Judith V Warren; Julie Dawn Marvin; Kaiser-Francis Oil Company; Karen K Heikkila; Karen K Heikkila; Katherine Clayton Parsons; Katherine Clayton Parsons; Kathryn Elaine Kautz; Kathryn J Paeske; Kay Lee Ferguson; Kay Lee Ferguson; KCTC, LLC; KCTC, LLC; Keith A Neeley; Keith A Neeley; Kevin C Ford and Lou Ann Ford; Kevin Louis Armstrong; Kevin Louis Armstrong; Kimbelyn M Pixon; Kringen Oil, LLC; Larry David Bryan; Larry David Bryan; Lesa Wells Pollard; Leslie Hinds and Frankie M Hinds, Co-Trustees of the Hinds Family Trust, dtd 12/13/2011; Linda Brown f/k/a Linda Griffin; Linda Meacheam Walker; Linda Nell Jones; Linda Nell Jones; Lorraine Douglas Trust, dtd 3/27/2018; Magnum Energy Inc; Marcia A Warren; Margaret Louise Douglass, as Trustee of the Margaret Louise Douglass 1985 Revocable Trust dtd 1/3/1985; Margaret Louise Douglass, as Trustee of the Margaret Louise Douglass 1985 Revocable Trust dtd 1/3/1985; Marion Potts Clayton; Marion Potts Clayton; Mark L Shidler, Inc; Mark Latimer; Mark Latimer; Mark Latimer; Mark Warren; Marvin Schlegel; Marvinna Cox Bridsong; Marvinna Cox Bridsong; Mary Clayton Shaw a/k/a Marinell Shaw; Mason Daubenspeck; Mason Daubenspeck; Mason Daubenspeck; MB White, Inc; MB White, Inc; McNeill Oil & Gas, LLC; Michael S Kennemer and Connie S Kennemer; Micheal Lee Thomas; Mike Richardson a/k/a Michael G Richardson; Mitzi Lou Shelhope, a/k/a Mitzi Lou Switzer; Mitzi Lou Shelhope, a/k/a Mitzi Lou Switzer; Muller Minerals, LLC; Nakyta Ruth Summers; Norville Oil Company, LLC; Osage Oil and Gas Company, LLC; Osage Oil and Gas Company, LLC; Pamela A Dore; Pamela A Dore; Panhandle Oil and Gas, Inc, f/k/a Panhandle Royalty Company; Parthenon Trading Company; Patricia Shinn Dickson; Patricia Shinn Dickson; Paul Van Fossan; Paul Van Fossan; Paul Wayne Davis, a/k/a Wayne Davis; Paula C Urban; PHX Minearls Inc f/k/a Panhandle Oil and Gas Inc f/k/a Panhandle Royalty Company; Rae Underberger; Rae Underberger; Raymond Walker, Jr; RHB, Inc; Richard A Atchison, Jr; Richard Wayne Ferguson; Rita Shirlene Beckman; Riviera Operating, LLC; Riviera Upstream, LLC; Robin Oil & Gas Corporation; Rock Eagle Ranch Corporation; Rock Hill Farms, LLC; Rock Island Resources Co, Inc; Ronnie Heffington; Ronnie Heffington; Ruth C Dalton f/k/a Ruth C Armstrong; Sandra Cox Turner; Sandra Cox Turner; Sara A Trigg, Trustee of the Trigg Family Trust; Sara A Trigg, Trustee of the Trigg Family Trust; Sara Louise Braun a/k/a Sara Louise Brown; Sarah Clayton Davis; Schroder Oil Financing; Scott Jones; Scott Jones; Scott Jones; Sharon Kay Wilhelm; Sharon Kay Wilhelm; Southwest Petroleum Company; Staghorn Petroleum II, LLC; Stephen Matthew Haxton; Steve Gilbert and Robbie Gilbert, Trustees of the Steve and Robbie Gilbert Trust dtd 4/10/2019; Suzanne M Coffey; Teresa Anderson, Trustee of the Gertie Lee Sullins Living Trust dtd 12/28/2007; Terry A Wells; The Sullivan Family Partnership;

Thomas Armstrong Clayton; Thomas Armstrong Clayton; Titanium Energy, LLC; Tom H Armstrong a/k/a Thomas Harper Armstrong; Tommye B Robinson; Travis Mitchell Bryan; Trio Production Company, LLC; Tripco, Inc; Tripco, Inc; Tularosa, Inc; Tularosa, Inc; Vast Bank, National Association; Ward N Adkins, Jr; Warwick-Ares LLC; West Plains Energy Co Inc; West Plains Energy Co Inc; William H Neely; William H Neely; William H Neely; WW Coffey; Yukon Trading Company LLC; Zephyr Resources LLC; Zoe A France; or their Unknown Heirs, Successors, Devisees, and Assigns; and if any of the individuals are deceased, then the unknown heirs, executors, administrators, devisees, trustees and assigns, both immediate and remote, of such deceased individual; if any of the named entities is dissolved partnership, corporation or other association, then the unknown successors, trustees and assigns, both immediate and remote, of such dissolved entity; if any of the named parties designated as a trustee is not presently acting in such capacity as trustee, then the unknown successor or successors to such trustee; if any of the named parties designated as an attorney-in-fact is not presently acting in such capacity as attorney-in-fact, then the unknown successor or successors to such attorney-in-fact; and if any of the named entities are corporations which do not continue to have legal existence, then unknown trustees or assigns of such parties.

NOTICE IS HEREBY GIVEN that Applicant, Unbridled Resources, LLC, has filed an application in this cause requesting the Corporation Commission to enter an order amending applicable orders of the Commission, including the Order No. 559054, to authorize and permit one (1) additional well for the production of hydrocarbons from the Cherokee common source of supply underlying the 640-acre drilling and spacing unit comprised of Section 35, Township 10 North, Range 19 West of the IM, Washita County, Oklahoma, and to establish proper allowables for such well(s) and such unit.

NOTICE IS FURTHER GIVEN that the application in this cause requests that the order entered in this matter be made effective as of the date of the execution thereof or a date prior thereto, and that the authorization and permission requested herein run in favor of the Applicant, or some other party recommended by Applicant.

NOTICE IS FURTHER GIVEN that this cause will be heard before an Administrative Law Judge on the Merits Docket at the Corporation Commission, First Floor, Jim Thorpe Building, Oklahoma City, Oklahoma, at **8:30 a.m., on the 14th day of December 2021**, and that this notice will be published as required by law and the rules of the Commission.

Due to the COVID-19 pandemic, access to the Jim Thorpe Building is restricted. The referenced hearing may be conducted via teleconference or videoconference. Before coming to the building for this hearing, please visit the Oklahoma Corporation Commission website at www.occeweb.com to determine the status of building access. Instructions for participating via teleconference or videoconference are available on the Commission's website.

NOTICE IS FURTHER GIVEN that the Applicant and interested parties may present testimony by telephone. The cost of telephonic communication shall be paid by the person or persons requesting its use. An interested party who wishes to participate by telephone shall contact the Applicant's attorney, prior to the hearing date, and provide his or her name and phone number.

NOTICE IS FURTHER GIVEN that all interested persons may appear and be heard. For information concerning this action contact **Alan Rolofson, Pinson Land Services**, (405) 359-6727, or **Emily P. Pittman, attorney, OBA No. 20805**, (405) 553-2873, 100 North Broadway, Suite 2900, Oklahoma City, OK 73102. **Please refer to Cause CD Number. DONE AND PERFORMED THIS 19th day of November 2021.**

CORPORATION COMMISSION OF OKLAHOMA
DANA L. MURPHY,
Chairman
BOB ANTHONY,
Vice Chairman
J. TODD HIETT,
Commissioner
Emily P. Pittman
(11-24-21)

(CD12056662)
NOTICE OF HEARING
Cause CD No. 202102618
BEFORE THE CORPORATION COMMISSION OF THE STATE OF OKLAHOMA
APPLICANT: UNBRIDLED

RESOURCES, LLC. RELIEF SOUGHT: WELL LOCATION EXCEPTION. LEGAL DESCRIPTION: SECTIONS 26 AND 35 TOWNSHIP 10 NORTH RANGE 19 WEST OF THE IM WASHITA COUNTY, OKLAHOMA

STATE OF OKLAHOMA TO: All persons, owners, producers, operators, purchasers, and takers of oil and gas, and all other interested persons, particularly in Washita County, Oklahoma, including the following: Alan Schottenstein or his Unknown Heirs, Successors, Devisees and Assigns; Alan Schottenstein or his Unknown Heirs, Successors, Devisees and Assigns; Alan Schottenstein or his Unknown Heirs, Successors, Devisees and Assigns; Areta B McKenzie Tr Dtd 4-83; AT&L Energy, LLC; AT&L Energy, LLC; Bart J Walker; Bart J Walker; Bobby J Darnell; Broughton Petroleum Inc; Burlington Res Oil & Gas LP; Chaco Energy Company; Chaparral Energy LLC; Comanche Resources Company; Donald P Brown Family LLC; Dorchester Resources, LP; Doris A McCray; DRII LLC; Fortune Natural Resources Corporation; Fortune Natural Resources Corporation; Fox Energy Inc; Fred Walker; Furseth Family, LLC; Grizzly Energy, LLC; Grizzly Energy, LLC; Hells Gate Resources; Invesco Energy Fund II, LLC; Jan Oil Company; Jan Oil Company; Jerry and Rebecca Mullins Revocable Trust; Joe Dan Trigg and Janice M Trigg, Trustees of the Joe Dan Trigg Living Trust dtd 2/10/98; Judith V Warren; Kathryn J Paeske; Kringen Oil, LLC; Mack Oil Co; Mark Warren; Marvin Schlegel; McNeill Oil & Gas, LLC; Neary Holdings, LLC; Neary Holdings, LLC; Norville Oil Company, LLC; Osage Oil and Gas Company, LLC; Osage Oil and Gas Company, LLC; Pamela A Dore; Pamela A Dore; Parthenon Trading Company; Parthenon Trading Company; Paul Van Fossan; Paul Van Fossan; Posse Energy Ltd; Posse Energy Ltd; Providence Minerals Ltd; Rae Underberger; Rae Underberger; Raymond Walker, Jr; Richard A Atchison, Jr; Riviera Operating, LLC; Riviera Upstream, LLC; Robin Oil & Gas Corporation; Rock Island Resources Co, Inc; Sara A Trigg, Trustee of the Trigg Family Trust; Sara A Trigg, Trustee of the Trigg Family Trust; Sara A Trigg, Trustee of the Trigg Family Trust; Scott Jones; Scott Jones; Scott Jones; Staghorn Petroleum II, LLC; Warwick-Ares LLC; West Plains Energy Co Inc; West Plains Energy Co Inc; Zoe A France; and if any of the named individuals be deceased, then the unknown heirs, executors, administrators, devisees, trustees and assigns, both immediate and remote, of such deceased individual; if any of the named entities is a dissolved partnership, corporation or other association, then the unknown successors, trustees and assigns, both immediate and remote, of such dissolved entity; if any of the named parties designated as a trustee is not presently acting in such capacity as trustee, then the unknown successor or successors to such trustee; if any of the named parties designated as an attorney-in-fact is not presently acting in such capacity as attorney-in-fact, then the unknown successor or successors to such attorney-in-fact; and if any of the named entities are corporations which do not continue to have legal existence, the unknown trustees or assigns of such parties.

NOTICE IS HEREBY GIVEN that Applicant, Unbridled Resources, LLC, has filed an application in this cause requesting the Corporation to enter an order, as follows:

(i) Authorizing and permitting an exception to the permitted well location tolerances in the 640-acre drilling and spacing units as to the Granite Wash common source of supply underlying Section 26 and as to the Cherokee common source of supply underlying Section 35, Township 10 North, Range 19 West of the IM, Washita County, Oklahoma, so as to allow a multiunit horizontal well to be drilled at the location as follows:

Location of Wellbore at Completion Interval in Section 26:

The proposed location of the completion interval will be no closer than 165 feet from the north line and no closer than 0 feet from the south line and no closer than 330 feet from the west line of the unit comprising said Section 26, Township 10 North, Range 19 West of the IM, Washita County, Oklahoma,

Location of Wellbore at Completion Interval in Section 35:

The proposed location of the completion interval will be no closer

than 0 feet from the north line and no closer than 165 feet from the south line and no closer than 330 feet from the west line of the unit comprising said Section 35, Township 10 North, Range 19 West of the IM, Washita County, Oklahoma,

and to be completed in and produce hydrocarbons from the above-named common sources of supply; (ii) providing for the re-opening of the cause at such time as the bottom hole location of the well proposed hereunder has been determined; (iii) establishing a proper allowable with no downward adjustment make thereto; (iv) granting such other further relief as may be proper based upon the evidence presented at the hearing herein.

NOTICE IS HEREBY GIVEN that the name of operator(s) and well or wells currently completed in or producing from the common source of supply involved herein on one or more of the tracts of land or drilling and spacing units adjoining or cornering said Sections 26 and 35, toward which the location of the well covered hereby is proposed to be moved are set forth below:

Operator, Well Name
Unbridled Resources, LLC, Dalton-Webb 1-22 (API No. 149-20216) Greteman 1-22 (API No. 149-20776) Sena McAllister 1-A (API No. 149-20128) RJ Evans 1 (API No. 149-20390) Mamie Davis (formerly Davis) 1-23 (API No. 149-20792) Mamie 2-23 (API No. 149-21269) Leverton 23-10-19 IHC (API No. 149-21734) Wallis-Duree 1 (API No. 149+20122) Wallis-Greteman 1-27 a/k/a Wallis Greteman 1-27 (API No. 149-20234) Wallis Loftis 1-27 a/k/a Wallis Loftis 1 (API No. 149- 20376) Clifford Bragg 1 (API No. 149-20056) McPherson-Hoover Trust 1-34 (API No. 149-20409) Agnes Graves 1-3 a/k/a Agnes M. Graves (API No. 149-20366) Chaco Energy Company, Leach 1-3 (API No. 149-20934) E C Walters - City of Clinton 1-22 (API No. 149-20222) Davis Leverton 1 (API No. 149-20178)

Burlington Resources Oil & Gas, LP, Werhan 1-2 (API No. 149-20766) King 2-2 (API No. 149-20825) Mandrell 3-2 (API No. 149-20933) Werhan 4-2 (API No. 149-20971) Mandrell 5-2 (API No. 149-21350)

NOTICE IS FURTHER GIVEN that the application in this cause requests that the order be entered in this matter be made effective as to the date of the execution thereof or as of a date prior thereto and that the authorization and permission requested herein run in favor of the Applicant, Unbridled Resources, LLC.

NOTICE IS FURTHER GIVEN that the legal descriptions for the land sections adjacent to said Sections 26 and 35 are Sections 22, 23, 24, 25, 27, 34 and 36, Township 10 North, Range 19 West and Sections 1, 2 and 3, Township 9 North, Range 19 West of the IM, Washita County, Oklahoma.

NOTICE IS FURTHER GIVEN that this cause will be heard before an Administrative Law Judge on the Merits Docket at the Corporation Commission, First Floor, Jim Thorpe Building, Oklahoma City, Oklahoma, at **8:30 a.m., on the 14th day of December 2021**, and that this notice will be published as required by law and the rules of the Commission.

Due to the COVID-19 pandemic, access to the Jim Thorpe Building is restricted. The referenced hearing may be conducted via teleconference or videoconference. Before coming to the building for this hearing, please visit the Oklahoma Corporation Commission website at www.occeweb.com to determine the status of building access. Instructions for participating via teleconference or videoconference are available on the Commission's website.

NOTICE IS FURTHER GIVEN that the Applicant and interested parties may present testimony by telephone. The cost of telephonic communication shall be paid by the person or persons requesting its use. An interested party who wishes to participate by telephone shall contact the Applicant's attorney, prior to the hearing date, and provide his or her name and phone number.

NOTICE IS FURTHER GIVEN that all interested persons may appear and be heard. For information concerning this action contact **Alan Rolofson, Pinson Land Services**, (405) 359-6727, or **Emily P. Pittman, attorney, OBA No. 20805**, (405) 553-2873, 100 North Broadway, Suite 2900, Oklahoma City, OK 73102. **Please refer to Cause CD Number. DONE AND PERFORMED THIS 19th day of November 2021.**

CORPORATION COMMISSION OF OKLAHOMA
DANA L. MURPHY,

Chairman
BOB ANTHONY,
Vice Chairman
J. TODD HIETT,
Commissioner
Emily P. Pittman
(11-24-21)

(CD12056679)
AMENDED NOTICE OF HEARING
CAUSE PD NO. 202100177
Application No. 2201100801
BEFORE THE CORPORATION COMMISSION OF THE STATE OF OKLAHOMA

A P P L I C A N T :
C O N T I N E N T A L
RESOURCES, INC. RELIEF
REQUESTED: ADMINIS-
TRATIVE APPROVAL FOR
A NON-COMMERCIAL
DISPOSAL WELL - SIMON
1-11H WELL (API NO.
019-24486). LEGAL
DESCRIPTION: SE/4 NW/4
SE/4 SE/4 OF SECTION 11,
TOWNSHIP 1 SOUTH,
RANGE 3 WEST, CARTER
COUNTY, OKLAHOMA

STATE OF OKLAHOMA: To all persons, owners, producers, operators, purchasers and takers of oil and gas and all other interested persons, particularly in Carter County, Oklahoma, and more particularly: 1907 Land Company, LLC; AFO, LLC; AFO, LLC; Alan Bossa DBA The Land Company; Alan Bossa DBA The Land Company; Anadarko Minerals, Inc.; Ardmore Drilling Company; Ardmore Production & Exploration, Co.; Arrow Energy, Inc.; Arrow Energy, Inc.; Arrow Energy, Inc.; Barbour Energy Corporation; BCE Mach II, LLC; Bear Creek Energy, LLC; Bendel Ventures LP, I; Billy Judd Investment Co., LLC; Billy Judd Investment Co., LLC; Biscuit Hill, LLC; Blackacre Resources, LLC; Black Mesa Energy, LLC; Blue Star Energy, Inc.; Blue Star Energy, Inc.; Blue Cedar Energy, LLC; BP America Production Company; Breck Operating Corp.; Breck Operating Corp.; Brown & Brown Production, Inc.; Busey Oil Co.; Camino Natural Resources, LLC; Chance Oil Company, Inc.; Charles Horton; Chevron Corporation; Citation 2002 Investment, LLC; Citation 2004 Investment Ltd. Partnership; Citation Oil & Gas Corporation; Coho Oil & Gas, Inc.; Coho Oil & Gas, Inc.; Complete Energy Services, Inc.; CPRP Services, LLC; Cynthia Nooner; D-Mil Production, Inc.; David Busey; Davis Bros. Oil Producers, Inc.; Davis Hudson, Inc.; Dean's Well Servicing, Inc.; Dorchester Resources, LP; Dwain Hooks; Epoch Resources Operating, LLC; Epoch Resources Operating, LLC; Fletcher Oil, LLC; Freedom Oil & Gas Corporation; Frickey Investment Management Co., LLC; GBK Corporation; GLB Exploration, Inc.; Greenstar Resources, LLC; Harold Rozzell dba Round Up Oil, LLC; Headington Oil Company, LLC; Jaquita Graham; Jimmy R. Chatham, LLC; JKB Resources, LLC; Johnny Horton; Jones & Pellow Oil Company; Journey Energy, LLC; K. Phil Fleetwood Oil Properties, LLC; Keith F. Walker Oil & Gas Company, LLC; Kaiser-Francis Oil Company; Kingery Drilling Company, Inc.; Kirkpatrick Oil & Gas, LLC; Kirkpatrick Oil Company, Inc.; Kodiak Oil & Gas, Inc.; Kodiak Oil & Gas, Inc.; L.E. Jones Operating, LLC; L.E. Jones Production Company; Larry Harvill, Inc.; Lewis Oil Operations, LLC; Mack Energy Co.; Mary Helen Hamm Phillips; MHT Investments, LLC; Naman Busey, deceased; Nancy Hamm Lindell; Nexus BSP, LLC; Noble Energy, Inc.; Noble Energy, Inc.; Northbrook Oil & Gas Company, LLC; Northbrook Oil & Gas Company, LLC; Nubs Well Servicing, Inc.; Occidental Petroleum Corp.; Palmetto Energy, LLC; Parker Investment Group, Inc.; PV Oil & Gas, LLC; Perkins Energy Company; Rachelle Miller; Rafta H Operating, LLC; RBG Permian, LLC; Red Wolf Acquisitions, LLC; Roan Resources, LLC; Roger L. Beavers, Inc.; Round Up Oil II, LLC; Roy W. Roring Jr.; Russell D. Meloy Oil & Gas Company; Sanguine Gas Exploration, LLC; Sunoco, Inc.; Tapstone Energy, LLC; Tarpon Jumper, LLC; Teocali Exploration, LLC; Teocali Exploration, LLC; Territory Resources, LLC; The 4D's Operating Co., LLC; The Abarr Trust; The Daube Company; The DeHart Company; The John L. Hoard Family Trust; The Jones Oil Company, LLC; The Quinton Little Company Oil & Gas, LP; Tiger Oil Company, LLC; Tripledee Operating Company, LLC; Uplift Leasing, LLC; Veenker Resources, Inc.; W2SE, LLC Series F; Walsh & Watts, Inc.; Wildhorse Operating Company; Williams Dow Hamm III; WLW Oil & Gas, LLC; XTO Energy, Inc.; Surface Owners; The Brent W. & Darla A. Perkins Living

Trust; The Brent W. & Darla A. Perkins Living Trust; and if any of the above are deceased, the unknown heirs, executors, administrators, devisees, trustees and assigns, immediate and remote, of the above-named parties; and if any of the above are corporations which do not continue to have legal existence, the unknown trustees or assigns of such parties.

NOTICE IS HEREBY GIVEN that Applicant in this cause is requesting the Commission, pursuant to OAC 165:10-5-5 and 165:10-5-6 and 165:5-7-27, administratively authorize the approval of the non-commercial disposal of salt water into a well as follows:

WELL NAME: Simon 1-11H
SURFACE HOLE LOCATION: SE NW SE SE of Section 11-1S-3W, Carter County
BOTTOM HOLE LOCATION: SE NW SE NW of Section 11-1S-3W, Carter County
DISPOSAL ZONE: McLish
DISPOSAL DEPTH: Top - 10,556 MD; Bottom 13,361' MD
DISPOSAL RATE: 10,000 bbls/Day
DISPOSAL PRESSURE: 3,308 PSI/Surface
WELL TYPE: Non-Commercial Disposal

NOTICE IS FURTHER GIVEN that any objection to this application shall be made in writing and filed with the Oklahoma Corporation Commission no less than fifteen (15) days after publication of notice. The written objection, if any, shall contain the caption from the application, be titled Protest, contain the name, address and phone number of the objecting party and set forth the reason(s) for the objection. Such written objection, if any, shall also be mailed to the Oil and Gas Conservation Division, Underground Injection Control, Jim Thorpe Building, P.O. Box 52000, Oklahoma City, OK 73152-2000, and to Applicant's attorney at the address below.

NOTICE IS FURTHER GIVEN that this Cause will be heard before an Administrative Law Judge on the Initial Hearing Docket at the Corporation Commission, First Floor, Jim Thorpe Building, Oklahoma City, Oklahoma, at **8:30 A.M. on the 15th day of December, 2021**, and that this Notice be published as required by law and the Rules of the Commission.

NOTICE IS FURTHER GIVEN that due to the COVID-19 pandemic, access to the Jim Thorpe Building is restricted. The referenced hearing may be conducted via teleconference or videoconference. Before coming to the building for this hearing, please visit the Oklahoma Corporation Commission website at www.occeweb.com to determine the status of building access. Instructions for participating via teleconference or videoconference are available on the Commission's website.

NOTICE IS FURTHER GIVEN that failure to file a written objection within the fifteen (15) day objection period shall be deemed consent to the granting of the Application. Furthermore, in the event no objection is filed, this Application may be remanded to the Oklahoma Corporation Commission Oil & Gas Conservation Division for administrative review and approval.

NOTICE IS FURTHER GIVEN that Applicant may request the order be made effective on a date prior to hearing.

NOTICE IS FURTHER GIVEN that all interested persons may appear and be heard. For information concerning this action, contact **Zac Harrel**, Telephone (405) 234-9000; zac.harrel@clr.com; or **Eric R. King** (OBA #5029), **FELLERS SNIDER BLANKENSHIP BAILEY & TIPPENS, P.C.**, 100 N. Broadway, Suite 1700, Oklahoma City, Oklahoma 73102, Telephone (405) 232-0621, eking@fellerssnider.com.

CORPORATION COMMISSION OF OKLAHOMA
DANA L. MURPHY,
Chairman
BOB ANTHONY,
Vice Chairman
J. TODD HIETT,
Commissioner
/s/ Eric R. King, OBA #5029
(11-24-21)

(CD12056681)
NOTICE OF HEARING
CAUSE CD NO. 202102610
BEFORE THE CORPORATION COMMISSION OF THE STATE OF OKLAHOMA
APPLICANT: CAMINO
NATURAL RESOURCES,
LLC. RELIEF REQUESTED:
MULTIUNIT HORIZONTAL
WELL. LEGAL
DESCRIPTION: SECTIONS
11 AND 14, TOWNSHIP 1
SOUTH, RANGE 4 WEST,
Continued on next page

Corporation Commission

restricted. The referenced hearing may be conducted via teleconference or videoconference. Before coming to the building for this hearing, please visit the Oklahoma Corporation Commission website at <http://oklahoma.gov/occ> to determine the status of building access. Instructions for participating via teleconference or videoconference are available on the Commission's website.

NOTICE IS FURTHER GIVEN that the Applicant and interested parties may present testimony by telephone. The cost of telephonic communication shall be paid by the person or persons requesting its use. Interested parties who wish to participate by telephone shall contact the Applicant or Applicant's attorney, prior to the hearing date, and provide their name and phone number.

NOTICE IS FURTHER GIVEN that all interested persons may appear and be heard. For information concerning this application, contact **BENJAMIN J. BROWN, OBA #30843, and MADISON D. CATAUDELLA, OBA #34137, Attorneys for Applicant**, 1560 East 21st Street, Suite 310, Tulsa, Oklahoma 74114, Telephone (918) 7 7 9 - 6 0 4 7 , or www.charneybrown.com/faqs/, or contact **Denton W. Smith**, Landman, Telephone (539) 867-4314.

OKLAHOMA CORPORATION COMMISSION
Dana L. Murphy,
Chairman
Bob Anthony,
Vice Chairman
J. Todd Hiett,
Commissioner
Benjamin J. Brown, OBA No. 30843
Madison D. Cataudella, OBA No. 34137
(11-24-21)

(CD12056686)
NOTICE OF HEARING
CAUSE CD NO. 202102609
BEFORE THE CORPORATION COMMISSION OF THE STATE OF OKLAHOMA
APPLICANT: CAMINO NATURAL RESOURCES, LLC. RELIEF REQUESTED: EXCEPTION TO CONSENT

REQUIREMENTS OF OAC 165:5-7-6. LEGAL DESCRIPTION: SECTION 11, TOWNSHIP 1 SOUTH, RANGE 4 WEST, STEPHENS COUNTY, OKLAHOMA

STATE OF OKLAHOMA: To all persons, owners, producers, operators, purchasers and takers of oil and gas and all other interested persons, particularly in Stephens County, Oklahoma, and more particularly: BCE-MACH III LLC; BILLY GLENN SPRADLIN; BLUFF CREEK INVESTMENT COMPANY; CHARLES A SPRADLIN; CITATION 2002 INVESTMENT LP; CITATION 2004 INVESTMENT LP; CITATION OIL & GAS CORP.; GILES ENERGY INC; LARRY T LONG; MARATHON OIL COMPANY; PALMETTO ENERGY LLC; PAUL L DAVIDSON & SHIRLEY DAVIDSON; QUANTUM PROPERTIES INC; RDV RESOURCES PROPERTIES LLC; ROAN RESOURCES, LLC; SCHMID PROPERTIES INC; TAYLOR LEE MCELYEA; VROOMAN CONSULTING INC; VROOMAN ENERGY LLC; B CHARLES SPRADLIN ESTATE; CIMAREX ENERGY CO.; MAGUIRE OIL COMPANY; DAYLIGHT PETROLEUM, LLC; and if any of the above are entities corporations which do not continue to have legal existence, the unknown trustees or assigns of such parties.

NOTICE IS HEREBY GIVEN that the Applicant in this Cause is requesting the Commission enter an order granting Applicant an exception to the requirements for the 50% consent rule as stated in OAC 165:5-7-6(h) for the 640-acre horizontal drilling and spacing unit underlying Section 11, Township 1 South, Range 4 West, Stephens County, Oklahoma, for the Sycamore common source of supply.

NOTICE IS FURTHER GIVEN that there is production from the Sycamore common source of supply underlying Section 11 from the following wells:
Well Name Location API # Operator
WT Humphrey Unit #1 SE NE 35-137-20843 Citation Oil & Gas Corp.
Rucktashel #1 NW NE 35-137-20900 BCE-Mach III LLC
Brown "B" #1 NW SW 35-137-21028 BCE-Mach III LLC
Brown "B" #2 SE SW 35-137-21089 BCE-Mach III LLC
Brennan #1 NW SE 35-137-20959 BCE-Mach III LLC

NOTICE IS FURTHER GIVEN that this Cause be set before an Administrative Law Judge for hearing, taking of evidence and reporting to the Commission.

NOTICE IS FURTHER GIVEN that this Cause will be heard before an Administrative Law Judge on the Initial Hearing Docket at the Corporation Commission, First Floor, Jim Thorpe Building, Oklahoma City, Oklahoma, at **8:30 A.M. on the 14th day of December, 2021**, and that this Notice be published as required by law and the Rules of the Commission.

NOTICE IS FURTHER GIVEN that due to the COVID-19 pandemic, access to the Jim Thorpe Building is restricted. The referenced hearing may be conducted via teleconference or videoconference. Before coming to the building for this hearing, please visit the Oklahoma Corporation Commission website at www.occweb.com to determine the status of building access. Instructions for participating via teleconference or videoconference are available on the Commission's website.

NOTICE IS FURTHER GIVEN that the Applicant and interested parties may present testimony by telephone. The cost of telephonic communication shall be paid by the person or persons requesting its use. Interested parties who wish to participate by telephone shall contact the Applicant or Applicant's attorney, prior to the hearing date, and provide their name and phone number.

NOTICE IS FURTHER GIVEN that in the event this cause is uncontested, the Applicant, its attorney, representatives, witnesses and other proponents of the Applicant may appear and conduct the hearing by telephone from either the Tulsa office facility, 440 S. Houston, Suite 114, Tulsa, Oklahoma 74127, or at the Oklahoma City facility, Jim Thorpe Building, Oklahoma City, Oklahoma 73105.

NOTICE IS FURTHER GIVEN that all interested persons may appear and be heard. For information concerning this action, contact **Carson Walker**, cwalker@caminoresources.com; or **Eric R. King** (OBA #5029), **FELLERS SNIDER BLANKENSHIP BAILEY & TIPPENS, P.C.**, 100 N. Broadway, Suite 1700, Oklahoma City, Oklahoma 73102, Telephone (405) 232-0621, eking@fellerssnider.com.

CORPORATION COMMISSION OF OKLAHOMA
DANA L. MURPHY,
Chairman
BOB ANTHONY,

Vice Chairman
J. TODD HIETT,
Commissioner
/s/ Eric R. King, OBA #5029
(11-24-21)

(CD12056687)
NOTICE OF HEARING
CAUSE CD NO. 202102611
BEFORE THE CORPORATION COMMISSION OF THE STATE OF OKLAHOMA
APPLICANT: CAMINO NATURAL RESOURCES, LLC. RELIEF REQUESTED: HORIZONTAL WELL LOCATION EXCEPTION (PART OF A MULTIUNIT) AND EXCEPTION TO OAC 165:10-3-28(c)(2)(b). LEGAL DESCRIPTION: SECTIONS 11 AND 14, TOWNSHIP 1 SOUTH, RANGE 4 WEST, STEPHENS COUNTY, OKLAHOMA

STATE OF OKLAHOMA: To all persons, owners, producers, operators, purchasers and takers of oil and gas and all other interested persons, particularly in Stephens County, Oklahoma, and more particularly: BCE-MACH III LLC; BLACK HORSE RESOURCES, LLC; BLACKACRE RESOURCES, LLC; BRR OK I, LLC; CITATION 2002 INVESTMENT LLC; CITATION 2004 INVESTMENT LLC; CITATION OIL & GAS CORP.; CONTINENTAL RESOURCES, INC.; DURANGO PRODUCTION CORP.; FORTUNE NATURAL RESOURCES CORPORATION; GILES ENERGY, INC.; JWIMCO LLC; L.E. JONES PRODUCTION COMPANY; MACK ENERGY CO.; OVINTIV MID-CONTINENT INC.; PRIDE ENERGY COMPANY; SABRE EXPLORATION, INC.; SAINTS ENERGY ENTERPRISE, LLC; SANGUINE GAS EXPLORATION, LLC; SCHMID PROPERTIES, INC.; SHORELINE ENERGY, LLC; TODCO PROPERTIES, INC.; UPLIFT LEASING, LLC; VENTANA EXPLORATION AND PRODUCTION, LLC; VROOMAN CONSULTING, INC.; VROOMAN ENERGY, LLC; WESTENERGY LLC; and if any of the above are deceased, the unknown heirs, executors, administrators, devisees, trustees and assigns, immediate and remote, of the above-named parties; and if any of the above are corporations which do not continue to have legal existence, the unknown trustees or assigns of such parties.

NOTICE IS HEREBY GIVEN that the Applicant in this Cause is requesting the Oklahoma Corporation Commission issue an order authorizing and permitting an exception to the permitted well location tolerances in the 640-acre horizontal drilling and spacing unit in Sections 11 and 14, Township 1 South, Range 4 West, Stephens County, Oklahoma, for the Caney, Sycamore and Woodford common sources of supply, so as to allow, in part, a well to be drilled as described in the Application, and to be completed in and to produce hydrocarbons from the above-named separate common sources of supply underlying Sections 11 and 14, with such authorization and permission running in favor of Applicant; being a multiunit horizontal well, to be drilled at the following location:
Surface Location: to be determined
Section 11-1S-4W
First perforation: no closer than 165' FNL and no closer than 330' FWL
Last perforation: no closer than 0' FSL and no closer than 330' FWL
Section 14-1S-4W:
First perforation: no closer than 0' FNL and no closer than 330' FWL
Last perforation: no closer than 2,492' FNL and no closer than 330' FWL
and to complete such multiunit horizontal well in and to produce hydrocarbons from the separate common sources of supply involved herein. Applicant intends to run casing in the horizontal portion or lateral of the borehole of the multiunit horizontal well involved herein and to cement such casing so as to cover and isolate the first and last perforations in such horizontal potion or lateral.

DAVIDSON; QUANTUM PROPERTIES INC; RDV RESOURCES PROPERTIES LLC; SCHMID PROPERTIES INC; TAYLOR LEE MCELYEA; VROOMAN CONSULTING INC; VROOMAN ENERGY LLC; B CHARLES SPRADLIN ESTATE; Respondents for Exception to OAC 165:10-3-28(c)(2)(b) - The Duke 23-14-1MXH: BLACKACRE RESOURCES, LLC; BRR OK I, LLC; CITATION 2002 INVESTMENT LLC; CITATION 2004 INVESTMENT LLC; CONTINENTAL RESOURCES, INC.; DURANGO PRODUCTION CORP.; FORTUNE NATURAL RESOURCES CORPORATION; GILES ENERGY, INC.; L.E. JONES PRODUCTION COMPANY; OVINTIV MID-CONTINENT INC.; PRIDE ENERGY COMPANY; SABRE EXPLORATION, INC.; SAINTS ENERGY ENTERPRISE, LLC; SANGUINE GAS EXPLORATION, LLC; SCHMID PROPERTIES, INC.; SHORELINE ENERGY, LLC; TODCO PROPERTIES, INC.; UPLIFT LEASING, LLC; VENTANA EXPLORATION AND PRODUCTION, LLC; VROOMAN CONSULTING, INC.; VROOMAN ENERGY, LLC; WESTENERGY LLC; and if any of the above are deceased, the unknown heirs, executors, administrators, devisees, trustees and assigns, immediate and remote, of the above-named parties; and if any of the above are corporations which do not continue to have legal existence, the unknown trustees or assigns of such parties.

NOTICE IS HEREBY GIVEN that the Applicant in this Cause is requesting the Oklahoma Corporation Commission issue an order authorizing and permitting an exception to the permitted well location tolerances in the 640-acre horizontal drilling and spacing unit in Sections 11 and 14, Township 1 South, Range 4 West, Stephens County, Oklahoma, for the Caney, Sycamore and Woodford common sources of supply, so as to allow, in part, a well to be drilled as described in the Application, and to be completed in and to produce hydrocarbons from the above-named separate common sources of supply underlying Sections 11 and 14, with such authorization and permission running in favor of Applicant; being a multiunit horizontal well, to be drilled at the following location:
Surface Location: to be determined
Section 11-1S-4W
First perforation: no closer than 165' FNL and no closer than 330' FWL
Last perforation: no closer than 0' FSL and no closer than 330' FWL
Section 14-1S-4W:
First perforation: no closer than 0' FNL and no closer than 330' FWL
Last perforation: no closer than 2,492' FNL and no closer than 330' FWL
and to complete such multiunit horizontal well in and to produce hydrocarbons from the separate common sources of supply involved herein. Applicant intends to run casing in the horizontal portion or lateral of the borehole of the multiunit horizontal well involved herein and to cement such casing so as to cover and isolate the first and last perforations in such horizontal potion or lateral.

NOTICE IS FURTHER GIVEN that this Cause be set before an Administrative Law Judge for hearing, taking of evidence and reporting to the Commission.

NOTICE IS FURTHER GIVEN that this Cause will be heard before an Administrative Law Judge on the Initial Hearing Docket at the Corporation Commission, First Floor, Jim Thorpe Building, Oklahoma City, Oklahoma, at **8:30 A.M. on the 14th day of**

the proposed location exception well is moving toward the following wells producing from the Sycamore common source of supply.
Well Name Well Spot Legal API No.
Operator
Brown "B" #1 NW SW 11-1S-4W 35-137-21028 BCE-Mach III LLC
Brown "B" #2 SE SW 11-1S-4W 35-137-21089 BCE-Mach III LLC
Brennan #1 C NW SE 11-1S-4W 35-137-20959 BCE-Mach III LLC
Rucktashel #1 C NW NE 11-1S-4W 35-137-20900 BCE-Mach III LLC
WT Humphrey Unit #1 E/2 SE NE 11-1S-4W 35-137-20843 Citation Oil & Gas Corp
Stedman #1 C S/2 SE/4 10-1S-4W 35-137-22484 Citation Oil & Gas Corp
Stedman Unit #1 C NW SE 10-1S-4W 35-137-21037 JWIMCO LLC
Goodwin C #1 C SE NE 10-1S-4W 35-137-20988 BCE-Mach III LLC
C.S. Goodwin #20 SE NW SE 10-1S-4W 35-137-21023 Citation Oil & Gas Corp
Goodwin Unit #1 C SE SE 3-1S-4W 35-137-20964 Mack Energy Co.
Goodwin B #1 SE SW 2-1S-4W 35-137-20929 BCE-Mach III LLC
Carpenter #1 SE SE 2-1S-4W 35-137-20842 BCE-Mach III LLC
W. L. Layn Unit #1 SE SW 1-1S-4W 35-137-20877 BCE-Mach III LLC

NOTICE IS FURTHER GIVEN that the Applicant in this cause is requesting an exception to OAC 165:10-3-28(c)(2)(b) allowing Applicant to situate its proposed horizontal well closer than 600 feet from the Brown "B" #1 well (API #35-137-21028) operated by BCE-Mach III LLC in the NW/4 SW/4 of Section 11-1S-4W, Stephens County, Oklahoma; and The Duke 23-14-1MXH well (API #35-137-27619 operated by Camino Natural Resources, LLC in Sections 23 and 14.

NOTICE IS FURTHER GIVEN that the Applicant in this cause may request the following special relief: that the Order be made effective on a date prior to hearing, and that the authorization and permission requested herein run in favor of Applicant.

NOTICE IS FURTHER GIVEN that the Applicant in this cause may request the following special relief: that the Order be made effective on a date prior to hearing, and that the authorization and permission requested herein run in favor of Applicant.

NOTICE IS FURTHER GIVEN that the "land sections adjacent to the area within the location exception" requested herein said Sections 11 and 14 in regard to the subsurface location tolerance areas described above are Sections 2, 3, 10, 15, 22, and 23, Township 1 South, Range 4 West, Stephens County, Oklahoma.

NOTICE IS FURTHER GIVEN that this Cause be set before an Administrative Law Judge for hearing, taking of evidence and reporting to the Commission.

NOTICE IS FURTHER GIVEN that this Cause will be heard before an Administrative Law Judge on the Initial Hearing Docket at the Corporation Commission, First Floor, Jim Thorpe Building, Oklahoma City, Oklahoma, at **8:30 A.M. on the 14th day of**

Continued on next page

Miscellaneous

(MS12056337)
BEFORE THE CORPORATION COMMISSION OF THE STATE OF OKLAHOMA
APPLICANT: Robyn Strickland, Director)
Oil and Gas Conservation Division)
Oklahoma Corporation Commission)
RELIEF SOUGHT: Modification of Order) CAUSE S.F. NO.
No. 698700, authorization for payment for) 202100111
services and to use state funds)
to plug one oil and/or gas well) ITN: 17-20273
LEGAL DESCRIPTION: Meriposa No. 2,)
SW/4 NW/4 NW/4 Section 26, Township 12)
North, Range 3 West,)
Oklahoma County, Oklahoma)
NOTICE OF HEARING
STATE OF OKLAHOMA: To Freepoint Pipe and Supply, Inc. and all persons having an interest in the above-described relief:
NOTICE IS HEREBY GIVEN that an Application to modify Order No. 698700, to authorize payment for services and to use state funds to plug the subject well has been filed and will be heard by an Administrative Law Judge at the Oklahoma Corporation Commission, First Floor, Jim Thorpe Office Building, 2101 North Lincoln Boulevard, Oklahoma City, Oklahoma, 73105, at 8:30 a.m. on Wednesday, January 5, 2022, on the Oklahoma City Pollution/Enforcement Docket.
NOTICE IS FURTHER GIVEN that this hearing will be conducted in person in, or virtually from, Courtroom C. To determine whether in-person participation will be allowed, or if this hearing will be conducted virtually by telephone or by videoconference, please contact the attorney listed below by e-mail. If the hearing is conducted virtually, please join Courtroom C using the link <https://www.zoomgov.com/j/16110889810> and entering the Meeting ID: 161 1088 9810. More information may be found at https://content.govdelivery.com/attachments/OKOCC/2021/06/17/file_attachments/1856681/virtual-hearing-participation-instructions.pdf. To join the hearing by telephone, dial 669.254.5252 and use the following Meeting ID: 161 1088 9810.
NOTICE IS FURTHER GIVEN that for information concerning this action, interested persons may contact Susan Dennehy Conrad, Deputy General Counsel, Oklahoma Corporation Commission, P.O. Box 52000, Oklahoma City, Oklahoma, 73152-2000, Telephone number (405) 521-3939, Email Susan.Conrad@occ.ok.gov.
CORPORATION COMMISSION OF OKLAHOMA
DANA L. MURPHY, Chairman
BOB ANTHONY, Vice Chairman
J. TODD HIETT, Commissioner
/s/ Susan Dennehy Conrad
Susan Dennehy Conrad, OBA No. 12249
(11-24-21)

Miscellaneous

(MS12056332)
BEFORE THE CORPORATION COMMISSION OF THE STATE OF OKLAHOMA
APPLICANT: Robyn Strickland, Director)
Oil and Gas Conservation Division)
RELIEF SOUGHT: An Order to Use State Funds) CAUSE SF No.
to Plug One (1) Oil and/or Gas Well.) 202100108
LEGAL DESCRIPTION:)
Clark Well No. 2: SE/4 NE/4 SE/4, Section 01,) ITN: 21-10667
T17N, R16E, Wagoner County, Oklahoma.)
NOTICE OF HEARING
STATE OF OKLAHOMA: To all persons having an interest in the above-described relief.
NOTICE IS HEREBY GIVEN that an Application to plug the above described Clark Well No. 2 in Wagoner County, Oklahoma has been filed and will be heard by an Administrative Law Judge at the Corporation Commission, First Floor, Jim Thorpe Building, 2101 N. Lincoln Boulevard, Oklahoma City, Oklahoma, 73105, at 8:30 a.m. on the 9th day of February, 2022. Interested persons may appear in person or by telephone. For information, contact Tracy A. Case, OKLAHOMA CORPORATION COMMISSION, 2101 N. Lincoln Boulevard, Oklahoma City, Oklahoma 73105, (405) 521-4258, tracy.case@occ.ok.gov.
NOTICE IS FURTHER GIVEN that this hearing will be conducted in person in, or virtually from, Courtroom C To determine whether in-person participation will be allowed, or if this hearing will be conducted virtually by telephone or by videoconference, please contact the attorney listed below by e-mail. If the hearing is conducted virtually, please join Courtroom C using the link <https://www.zoomgov.com/j/16110889810> and entering the Meeting ID: 161 1088 9810. More information may be found at https://content.govdelivery.com/attachments/OKOCC/2021/06/17/file_attachments/1856681/virtual-hearing-participation-instructions.pdf. To join the hearing by telephone, dial 669.254.5252 and use the following Meeting ID: 161 1088 9810.
NOTICE IS FURTHER GIVEN that for information concerning this action, interested persons may contact Tracy A. Case, (405) 521-4258, tracy.case@occ.ok.gov, Oklahoma Corporation Commission, 2101 N. Lincoln Blvd., Oklahoma City, OK 73105, fax (405) 521-4150.
OKLAHOMA CORPORATION COMMISSION
DANA L. MURPHY, CHAIRMAN
BOB ANTHONY, VICE CHAIRMAN
J. TODD HIETT, COMMISSIONER
DONE AND PERFORMED this 15th day of November, 2021.
BY ORDER OF THE COMMISSION:
PEGGY MITCHELL, Secretary
(11-24-21)

Miscellaneous

(MS12053820)
NOTICE OF INTENTION TO APPLY FOR AN ALCOHOLIC BEVERAGE LICENSE
In accordance with Title 37, Section 522 and Title 37A, Section 2-141 AVASH FINANCIAL INC. DBA: PENN QUICK STOP. 526 SW 49TH STREET OKLAHOMA CITY, OK 73109 a/an S. CORPORATION hereby publishes notice of ITS intention to apply within sixty days from this date to the Oklahoma Alcoholic Beverage Laws Enforcement Commission for a RETAIL BEER AND RETAIL WINE License under authority of and in compliance with the said Act: That IT intend(s), if granted such license to operate as a RETAIL BEER AND RETAIL WINE establishment with business premises located at 4836 S. PENNSYLVANIA AVE. in OKLAHOMA CITY, Oklahoma County, Oklahoma, under the business name of PENN QUIK STOP
Dated this 12th day of November, 2021.
Signature of applicant(s): if partnership, all partners must sign. If corporation, an officer of the corporation must sign. If limited liability company, a manager must sign. If tribe, a tribal member must sign.
A.B.M. Alam
County of Oklahoma, State of Oklahoma.
Before me, the undersigned notary public, personally appeared: A.B.M. Alam to me known to be the person(s) described in and who executed the foregoing application and acknowledged that he executed the same as his free act and deed.
Jennifer W. Rogers
Notary Public
(Seal)
My commission expires October 9, 2023, #19010183
(11-17, 11-24-21)

Corporation Commission

December, 2021, and that this Notice be published as required by law and the Rules of the Commission.

NOTICE IS FURTHER GIVEN that due to the COVID-19 pandemic, access to the Jim Thorpe Building is restricted. The referenced hearing may be conducted via teleconference or videoconference. Before coming to the building for this hearing, please visit the Oklahoma Corporation Commission website at www.occeweb.com to determine the status of building access. Instructions for participating via teleconference or videoconference are available on the Commission's website.

NOTICE IS FURTHER GIVEN that the Applicant and interested parties may present testimony by telephone. The cost of telephonic communication shall be paid by the person or persons requesting its use. Interested parties who wish to participate by telephone shall contact the Applicant or Applicant's attorney, prior to the hearing date, and provide their name and phone number.

NOTICE IS FURTHER GIVEN that in the event this cause is uncontested, the Applicant, its attorney, representatives, witnesses and other proponents of the Applicant may appear and conduct the hearing by telephone from either the Tulsa office facility, 440 S. Houston, Suite 114, Tulsa, Oklahoma 74127, or at the Oklahoma City facility, Jim Thorpe Building, Oklahoma City, Oklahoma 73105.

NOTICE IS FURTHER GIVEN that all interested persons may appear and be heard. For information concerning this action, contact **Carson Walker**; cwalker@caminoresources.com; OR **Eric R. King (OBA #5029), FELLERS SNIDER BLANKENSHIP BAILEY & TIPPENS, P.C.**, 100 N. Broadway, Suite 1700, Oklahoma City, Oklahoma 73102, Telephone (405) 239-7253, eking@fellerssnider.com.

CORPORATION COMMISSION OF OKLAHOMA
DANA L. MURPHY,
Chairman
BOB ANTHONY,
Vice Chairman
J. TODD HIETT,
Commissioner
/s/ Eric R. King, OBA #5029
(11-24-21)

Probate

(PR12054308) NOTICE TO CREDITORS No. PB-2021-1430

IN THE DISTRICT COURT OF OKLAHOMA COUNTY STATE OF OKLAHOMA

IN THE MATTER OF THE ESTATE OF Monty Gale Vance and James Merl Vance, DECEASED.

All creditors having claims against Monty Gale Vance and James Merl Vance, deceased, are required to present the same with the description of all security interest and other collateral, if any, held by each creditor with respect to such claim to the Personal

Representative at the law office of Lynn J. Bilodeau, 212 East Second Street, Edmond, OK 73034, on or before **January 21, 2022** or the same will be forever barred.

Chad D. Vance, Personal Representative
Lynn J. Bilodeau #13956
LYNN J. BILODEAU, PLLC
212 East Second Street
Edmond, OK 73034
(405) 232-5966 / Fax: 236-2859
ljbilodeau@hotmail.com
Attorney for Personal Representative
(11-17, 11-24-21)

(PR12054309) NOTICE OF SALE OF REAL PROPERTY AT PRIVATE SALE Case No. PB-2021-1256

IN THE DISTRICT COURT OF OKLAHOMA COUNTY STATE OF OKLAHOMA

In The Matter of The Estate of GLORIA LOVETTA MCCARROLL, Deceased.

NOTICE IS HEREBY GIVEN that pursuant to an Order of the District Court of Oklahoma County, Oklahoma, made on 2nd day of November, 2021, in the matter of the Estate of GLORIA LOVETTA MCCARROLL, deceased, the undersigned as Personal Representative of the estate of GLORIA LOVETTA MCCARROLL, deceased, will sell at private sale to the highest bidders for cash, buyer to pay all closing costs and all of legal fees and expenses associated with probate of estate, subject to confirmation by said Court, on or after the **17th day of December, 2021**, at the offices of William T. Brett, 12313 Hidden Forest Blvd., Oklahoma City, Oklahoma 73142, all right, title, and interest of the said deceased, GLORIA LOVETTA MCCARROLL, in and to the real property situate in the County of Oklahoma, State of Oklahoma, described as follow, to-wit:

Lot Eight (8), Block Eight (8), Section No. 2, J. Wiley Richardson's Pied Piper Village, to Oklahoma City, Oklahoma County, Oklahoma according to the recorded plat thereof.

Bids must be in writing and may be left at the office of William T. Brett, Attorney at Law.

Dated this 15th day of November, 2021.

Clentis Ray McCarroll
Personal Representative
William T. Brett, O.B.A. #1105
12313Hidden Forest Blvd.
Oklahoma City, Oklahoma 73142
(405) 842-3555
ATTORNEY FOR THE GUARDIAN
(11-17, 11-24-21)

(PR12054312) NOTICE OF SALE OF REAL PROPERTYAT PRIVATE SALE PB-2021-608

IN THE DISTRICT COURT OF OKLAHOMA COUNTY STATE OF OKLAHOMA

IN THE MATTER OF KEVIN L. JOHNSTON, Deceased.

Notice is hereby given that, pursuant to an Order granting the Personal Representative's Petition to Sell Real Property at Private Sale, the Personal Representative will sell at private sale to the highest bid': for cash, subject to confirmation by the Court, on or after the **29th day of November, 2021, at 5:00 p.m.**, all the right, title and interest

that the Estate has acquired in and to the following real property:

a) Tract 5, WHITE HORSE RANCHETTES ADDITION to Choctaw, Oklahoma County, Oklahoma, according to the recorded plat thereof Less and Except all instruments which affect mineral interest of record
b) A tract of land in Oklahoma County, Oklahoma, lying in the SW/4 of Section 17, T 11 N, R 1 E of the IM and more particularly described as: Beginning at a point North 89°44'00" E 981.71 feet, and S 00°12'29" E 1154.25' from the NW/C, SW/4, Section 17, T11N, R1E, IM, thence S 00°12'29" E 321.85', Thence N 89°50'34" E 338.70', thence N 00°12'29" E 331.20, thence S 89°44' W 338.70' to the point of beginning, less and except all mineral rights.

Bids must be in writing and must be delivered or mailed to the office of Sally Gilbert, 3030 NW Expressway, Ste. 200, #410, Oklahoma City, OK 73112.

Dated this 12th day of November, 2021.
Sally Gilbert, OBA #3364
3030 N.W. Expressway
Suite 200, #410
Oklahoma City, Oklahoma 73112
Telephone: (405)254-6444
E-Mail: s.gilbertlaw@gmail.com
Attorney for Personal Representative
(11-17, 11-24-21)

(PR12054313) ORDER AND NOTICE OF HEARING FOR FINAL ACCOUNT AND REPORT AND PETITION FOR DISTRIBUTION AND DISCHARGE Case No. PB-2020-985 Honorable Allen Welch

IN THE DISTRICT COURT IN AND FOR OKLAHOMA COUNTY STATE OF OKLAHOMA

IN THE MATTER OF THE ESTATE OF: KRISTI LYNN OLIVER, Deceased.

COMES NOW, KAREN JEAN KEITH, Personal Representative of the Estate of KRISTI LYNN OLIVER, and presents a Final Report, Accounting, and Petition for Distribution and Discharge (the "Petition") and requests a hearing on said Petition.

IT IS HEREBY ORDERED that said Petition be and is hereby set for hearing on the **20th day of December, 2021, at 9:00 o'clock a.m.**, in the Courtroom of Judge Allen Welch at the Oklahoma County Courthouse.

IT IS FURTHER ORDERED that notice thereof be given by mailing a copy of the Notice of Hearing Petition to all of the heirs, devisees, and legatees of Decedent as required by law.

ALLEN WELCH
JUDGE OF THE DISTRICT COURT
RICK WARREN
Court Clerk
By: Deputy
(SEAL)

APPROVED:
Britton L. Hobbs, OBA #34256
Britton@BethanyLaw.com
Direct Phone: (405) 657-5454
The Bethany Law Center, LLP
6666 N.W. 39th Expressway
Bethany, OK 73008
Attorney for the Personal Representative
(11-17, 11-24-21)

(PR12054314) ORDER AND NOTICE OF HEARING FOR FINAL ACCOUNT

AND REPORT AND PETITION FOR DISTRIBUTION AND DISCHARGE Case No. PB-2020-1361 Honorable Brent Dishman

IN THE DISTRICT COURT IN AND FOR OKLAHOMA COUNTY STATE OF OKLAHOMA

IN THE MATTER OF THE ESTATE OF: WILMA LOUISE SIMONTON, Deceased.

COMES NOW, LAURA PROFFITT, Personal Representative of the Estate of WILMA LOUISE SIMONTON, and presents a Final Account and Report and Petition for Distribution and Discharge (the "Petition") and requests a hearing on the Petition.

IT IS HEREBY ORDERED that said Petition be and is hereby set for hearing on the **20th day of December, 2021, at 1:30 o'clock p.m.**, in the Courtroom of Judge Brent Dishman at the Oklahoma County Courthouse.

IT IS FURTHER ORDERED that notice thereof be given by mailing a copy of the Notice of Hearing Petition to all of the heirs, devisees, and legatees of Decedent as required by law.

C BRENT DISHMAN
JUDGE OF THE DISTRICT COURT
RICK WARREN
Court Clerk
By: Deputy
(SEAL)

APPROVED:
Tara M. Penick, OBA #34300
Tara@BethanyLaw.com
Direct Phone: (405) 981- 3999
The Bethany Law Center, LLP
6666 N.W. 39th Expressway
Bethany, OK 73008
Attorney for the Personal Representative
(11-17, 11-24-21)

(PR12054315) COMBINED NOTICE TO CREDITORS AND NOTICE OF HEARING Case No. PB-2021-1539 Honorable Brent Dishman

IN THE DISTRICT COURT IN AND FOR OKLAHOMA COUNTY STATE OF OKLAHOMA

IN THE MATTER OF THE ESTATE OF: KARL HENRY BLUM, JR., DECEASED

To: All Persons Interested in The Estate of KARL HENRY BLUM, JR.:

Take notice that on November 9, 2021, the Petitioner, MICHELE CATHERINE WOODRING, filed in the District Court of Oklahoma County, Oklahoma, a Petition for Summary Administration of the Estate of KARL HENRY BLUM, JR..

The Petitioner has further alleged that KARL HENRY BLUM, JR. died intestate on January 14, 2018, an adult, domiciled and residing in Bethany, Oklahoma County, State of Oklahoma, and the total probable value of KARL HENRY BLUM, JR.'s property in Oklahoma is less than \$200,000.00. The names, ages, and last-known addresses of the known creditors, administrators, executors, non-petitioning co-nominees, heirs, legatees, and devisees of KARL HENRY BLUM, JR. so far as known to Petitioner, are as follows:

Michele Catherine Woodring 3312 N. Council Rd Bethany, OK 73008
Carol Kay Blaylock 956 County Road 3504 Bullard, TX 75757
Michael W. Carney 1229 Glade Ave Oklahoma City, OK 73127

Lisa Anne Elliott 1352 N. Cummings Rd. Davison, MI 48423-8122

Judee Woodring 4316 S. Apollo Rd. Oklahoma City, OK 73129

Matt Woodring 4700 W. Park Pl. Oklahoma City, OK 73127

All creditors having claims against the above Decedent are required to present the claim within thirty (30) days of the granting of the Order Admitting the Petition and Combined Notice in this matter, or the claim shall be barred. Said claim must contain a description of all security interests and other collateral, if any, held by each creditor with respect to such claim to the Petitioner, MICHELE CATHERINE WOODRING, c/o Tara M. Penick of The Bethany Law Center, LLP, Attorney for Petitioner, 6666 NW 39th Expressway, Bethany, Oklahoma 73008, on or before the following presentment date: December 13, 2021.

The final hearing has been set the **5th day of January, 2022, at 9:00 a.m.**, before the Honorable Brent Dishman in the Oklahoma County Courthouse, Oklahoma City, Oklahoma. At the hearing, the Court will decide whether to enter an order distributing Decedent's Oklahoma property.

You are hereby advised that you must file objections to the Petition for Summary Administration before the hearing and send a copy to the Petitioner's Attorney, Tara M. Penick, 6666 NW 39th Expressway, Bethany, Oklahoma 73008, or you will be deemed to have waived any objections. If you have no objections, you need not appear at the hearing or make any filings with the Court.

If an objection is filed before the hearing, the Court will determine at the hearing whether summary proceedings are appropriate and, if so, whether the estate will be distributed and to whom the estate will be distributed.

Approved.
Tara M. Penick, OBA #34300
Tara@BethanyLaw.com
Direct Phone: (405) 981-3999
THE BETHANY LAW CENTER, LLP
6666 N.W. 39th Expressway
Bethany, OK 73008
Attorney for Petitioner
(11-17, 11-24-21)

(PR12054339) NOTICE OF SALE OF REAL PROPERTY PRIVATE SALE Case No. PG-2021-441

IN THE DISTRICT COURT OF OKLAHOMA COUNTY STATE OF OKLAHOMA

IN THE MATTER OF THE GUARDIANSHIP OF RAMONA GAYLE HIBSHMAN, An incapacitated person.

Notice is hereby given that pursuant to an order entered herein on the 10th day of November, 2021, in the Matter of the Guardianship of Ramona Gayle Hibshman, ward herein, the undersigned, as Co-Guardians of the estate of said ward, will sell at private sale to the highest bidder, for cash, subject to confirmation of said District Court, Probate Division, on or after the **21st day of December, 2021, at 1:30 o'clock p.m.**, at the office of David P. Hartwell, attorney for the Co-Guardians, 1217 Sovereign Row, Suite 105, City of Oklahoma City, County of Oklahoma, State of

Oklahoma, 73108, all the right, title and interest that said Co-Guardian have by operation of law or otherwise acquired in and to all the certain improved real property situated in the City of Tuttle, County of Grady, State of Oklahoma, and described as follows, to-wit:

Lot Two (2), Block Four (4), THE VALLEY, SECTION 1, a part of the N/2, SW/4, Sec. 33, T14N, R3W, I.M., Edmond, Oklahoma County, Oklahoma, according to the recorded plat thereof.

upon the following terms and conditions, to-wit: Cash upon confirmation of sale. Bids must be in writing and may be left at the office of David P. Hartwell, attorney for the Co-Guardians, 1217 Sovereign Row, Suite 105, Oklahoma City, Oklahoma, 73108, or may be delivered to the guardian, personally, or may be filed in the office of the Judge of the District Court, Probate Division, Oklahoma County, Oklahoma.

Dated this 8th day of November, 2021.

Don F. Hibshman
Lottie J. Hibshman
David P. Hartwell, OBA #14248
1217 Sovereign Row, Ste 105
Oklahoma City, Oklahoma 73108
(405) 942-0212
dhartwellaw@aol.com
Attorney for the Co-Guardians
(11-17, 11-24-21)

(PR12054451) Notice of Sale of Real Estate at Private Sale PB-2017-60

In the District Court of Oklahoma County State of Oklahoma

In The Matter of the Estaet of Penelope J Bullock, Deceased.

Notice is here by given, that pursuant to orders of the District Court of Oklahoma county, Oklahoma, made on November 16, 2021 in the matter of the estate of Penelope J Bullock deceased the undersigned as the personal representative the estate will sell a private sale to a private party PARATUS properties LLC already in agreement with price and terms and subject to confirmation on or after the 14th day of December, 2021, at 9:00 a.m. in Judge Welch's courtroom 321 Park Ave, Oklahoma City, OK 73102 room 217, the property and all rights titles interest of estate of the deceased at the time of death and all the right title interest that the set estate has by operation of law or otherwise acquired in and to all the following describe real estate to wit:

Property description: 420 W 9th St Edmond ok 73003 being more particularly described as follows: INGLESIDE 2ND TO EDMOND Block 011 Lot 000 Oklahoma County Oklahoma.

Any prone of interest in case or property listed above can make contact with personal representative listed below.

Dawn Hill
420 W 9th St
Edmond Ok 73003
Personal representative
(11-17, 11-24-2021)

(PR12054310) NOTICE TO CREDITORS Case No. PB-2021-1436 Judge: Dishman

IN THE DISTRICT COURT OF OKLAHOMA COUNTY STATE OF OKLAHOMA
Continued on next page

Miscellaneous

(MS12054475) NOTICE OF INTENTION TO APPLY FOR AN ALCOHOLIC BEVERAGE LICENSE

In accordance with Title 37, Section 522 and Title 37A, Section 2-141 Melinda Escalera 1046 SW 29th St. OKC 73109 a/an Individual hereby publishes notice of her intention to apply within sixty days from this date to the Oklahoma Alcoholic Beverage Laws Enforcement Commission for a Retail Beer License under authority of and in compliance with the said Act: That she intend(s), if granted such license to operate as a Retail Beer establishment with business premises located at 1046 SW 59th St. in Oklahoma City, Oklahoma County, Oklahoma, under the business name of Orale Food Mart

Dated this 15th day of November, 2021.

Signature of applicant(s): if partnership, all partners must sign. If corporation, an officer of the corporation must sign. If limited liability company, a manager must sign. If tribe, a tribal member must sign.

Melinda Escalera
County of Oklahoma, State of Oklahoma.

Before me, the undersigned notary public, personally appeared: Melinda Escalera to me known to be the person(s) described in and who executed the foregoing application and acknowledged that she executed the same as her free act and deed.

Jennifer W. Rogers
(Seal) Notary Public
My commission expires October 9, 2023, #19010183
(11-18, 11-24-21)

Miscellaneous

(MS12053826) NOTICE OF INTENTION TO APPLY FOR AN ALCOHOLIC BEVERAGE LICENSE

In accordance with Title 37, Section 522 and Title 37A, Section 2-141 Taco Nation, 728 SW 5th St. Oklahoma City, OK 73109 TIM OR ULRICH a/an Limited Liability Corp. hereby publishes notice of his intention to apply within sixty days from this date to the Oklahoma Alcoholic Beverage Laws Enforcement Commission for a Mixed Beverage License under authority of and in compliance with the said Act: That he intend(s), if granted such license to operate as a Mixed Beverage establishment with business premises located at 1741 Wheeler St. in Oklahoma City, Oklahoma County, Oklahoma, under the business name of Taco Nation

Dated this 15th day of November, 2021.

Signature of applicant(s): if partnership, all partners must sign. If corporation, an officer of the corporation must sign. If limited liability company, a manager must sign. If tribe, a tribal member must sign.

Tim Ulrich
County of Oklahoma, State of Oklahoma.

Before me, the undersigned notary public, personally appeared: Tim Ulrich to me known to be the person(s) described in and who executed the foregoing application and acknowledged that he executed the same as his free act and deed.

Staci L Pruet
(Seal) Notary Public
My commission expires June 30, 2022, #14005761
(11-18, 11-24-21)

Miscellaneous

(MS12054526) NOTICE OF INTENTION TO APPLY FOR AN ALCOHOLIC BEVERAGE LICENSE

In accordance with Title 37, Section 522 and Title 37A, Section 2-141 Umami Thunder LLC OKC 73109 a limited liability company hereby publishes notice of its intention to apply within sixty days from this date to the Oklahoma Alcoholic Beverage Laws Enforcement Commission for a Caterer/Mixed Beverage License under authority of and in compliance with the said Act: That it intend(s), if granted such license to operate as a Retail Beer establishment with business premises located at 6800 N Western in Oklahoma City, Oklahoma County, Oklahoma, under the business name of JINYA Ramen Bar

Dated this 15th day of November, 2021.

Signature of applicant(s): if partnership, all partners must sign. If corporation, an officer of the corporation must sign. If limited liability company, a manager must sign. If tribe, a tribal member must sign.

Dawit Soparkdithapong
County of Oklahoma, State of Oklahoma.

Before me, the undersigned notary public, personally appeared: Dawit Soparkdithapong to me known to be the person(s) described in and who executed the foregoing application and acknowledged that he executed the same as his free act and deed.

Randy Malone
(Seal) Notary Public
My commission expires June 3, 2024 #08005424
(11-17, 11-24-21)

Probate

OKLAHOMA

IN THE MATTER OF THE ESTATE OF Benjamin E. Mestanza

To the creditors of Benjamin E. Mestanza, deceased:

All creditors having claims against Benjamin E. Mestanza, Deceased, are required to present the same with a description of all security interests and other collateral (if any) held by each creditor with respect to such claim, to Elba Sisco, Personal Representative, at the law office of Mason Legal, PLLC, addressed to Jeremy Mason, attorney for the Personal Representative, at 333 NW 5th St., Suite 415, Oklahoma City, OK 73102, on or before the flowing presentment date: **January 15, 2022**, or the same will be forever barred.

Dated November 15, 2021.

Respectfully Submitted

Jeremy A. Mason, OBA No. 32060

MASON LEGAL PLLC

333 NW 5th St., Suite 415
Oklahoma City OK 73102
Ph. 405-633-12511
Fax 405-600-7351
jeremy@masonlegal.net
Attorney for Personal Representative
(11-18, 11-24-21)

(PR12054795)

PB-2020-1325

Notice of Auction Sale of Estate Real Property

IN THE DISTRICT COURT OF OKLAHOMA COUNTY STATE OF OKLAHOMA

IN THE MATTER OF THE ESTATE OF RANDALL LEE UNRUH, Deceased.

NOTICE IS HEREBY GIVEN that, on the **5th day of December, 2021, at 1:30 p.m.**, the estate of Randall Lee Unruh ("Estate"), will conduct an auction sale of the following parcels of real property, all in Oklahoma County, Oklahoma (each, a "Property" and collectively, "Properties") to be conducted by United Country Real Estate, Mike Bendele Co. & Ball Auction Service and Mike Bendele & John Ball Brokers (collectively, "Brokers").

813 SW 47th Street, Oklahoma City, OK 73109;

7105 S. McKinley Ave., Oklahoma City, OK 73139;

2309 S. Shartel Ave., Oklahoma City, OK 73109;

8317 & 8319 NW 8th Street, Okla. City, OK 73127

22 SW 26th Street. Oklahoma City, OK 73109;

18 SW 26th Street, Oklahoma City, OK 73109;

6702 NW 29th Terrace, Bethany, OK 73008;

5117 S. Francis Oklahoma City, OK 73109;

2712 SW 81st Street, Oklahoma City, OK 73159

Interested parties and prospective buyers may review terms of the auction and pre-qualification requirements and information about down payments, timing, closing terms and other information at the website www.ucmikeb.com. It will be possible to bid online, if qualified in advance. Key terms shall include:

1. The proposed auction will be an absolute sale to the highest bidder(s). There will be no warranty by Brokers, nor agent of Brokers, nor the Estate as to any bid amount, offer, or selling price of any Property.

2. The auction shall be conducted at Champions Convention Center, 803 South Meridian Avenue, Oklahoma

City, OK 73108.

3. The PR has ordered abstracting and title commitments and will provide any legal documents reasonably required to convey merchantable title at Closing, at PR's expense, and abstracting and closing of all sales shall be handled through Trustmark Title, with the expense of the title company's closing fee of sale to be split between the PR and each Buyer.

4. Other Auction terms include: (a) Buyers must make an earnest money deposit equal to 10% of the high bid; (b) Closing must occur within 60 days of auction date; (c) Each Property will be sold in "as is" condition with no inspection contingencies; (d) Agreement of Sale to be used for each sale shall be a "Cash Sale" with no financing contingencies; (e) Possession for each Property shall be granted at closing; (f) Buyers will have the option to keep tenants in place or have tenants removed; and (g) If Buyer does not wish to retain tenants, PR shall proceed with the eviction of such tenants.

Approved:

RICHARD C. LABARTHE, OBA #11393

820 NE 63rd St., Suite Lower East

Oklahoma City, OK 73105-6431

(405) 843-5616; fax: (405) 843-9685

richard@labarthelaw.com

ATTORNEY FOR PERSONAL REPRESENTATIVE

(11-18, 11-24-2021)

(PR12055858)

NOTICE FOR HEARING PETITION TO ADMINISTER ESTATE, APPOINTMENT OF PERSONAL REPRESENTATIVE, AND FOR DETERMINATION OF IDENTITY OF HEIRS-AT-LAW, DEVISEES AND LEGATEES Case No. PB-21-1582

Judge: Welch

IN THE DISTRICT COURT OF OKLAHOMA COUNTY STATE OF OKLAHOMA

IN THE MATTER OF THE ESTATE OF Dan Ralph Mitchell, Deceased.

NOTICE IS HEREBY GIVEN to all persons interested in the estate of Dan Ralph Mitchell, deceased, that on the 19th day of November, 2021, Shayla Adamson produced in the District Court of Oklahoma County, State of Oklahoma, a Petition for the administration of the Estate of Dan Ralph Mitchell, deceased, asking that Letters of Administration be issued to Shayla Adamson upon the estate of Dan Ralph Mitchell, deceased, and requesting this Court determine the identity of all the heirs-at-law, devisees and legatees of the decedent

NOTICE IS ALSO GIVEN that the **20th day of December, 2021, at the hour of 9:00 o'clock a.m.**, of that day, has been appointed as the time for hearing the Petition in Courtroom 217 of the District Court, Probate Division; in the Oklahoma County Courthouse, in Oklahoma City; Oklahoma, when and where all persons interested may appear and contest the same by filing written opposition thereto on the ground of incompetency of the applicant, or may assert their own rights to the administration and pray the Letters be issued to them.

DATED this 19th day of November, 2021.

ALLEN WELCH

JUDGE OF THE DISTRICT COURT RICK WARREN

(SEAL)

Court Clerk

By: Deputy

Prepared by:

H. Terrell Monks, OBA #17474

Shanika Champman, OBA #31516

Alina R. Sorrell, OBA #34184

Oklahoma Estate Attorneys, PLLC

2909 N.W. 156th Street

Edmond, OK 73013

Telephone: (405) 733-8686

Fax: (405) 212-4403

terrell@terrellmonks.com

Shanika.champman@terrellmonks.com

com

alinasorrell@terrellmonks.com

Attorney for Petitioner

(11-24-21)

(PR12055860)

NOTICE TO CREDITORS

Case No. PB-2021-1231

Judge: Kirkpatrick

IN THE DISTRICT COURT OF OKLAHOMA COUNTY STATE OF OKLAHOMA

IN THE MATTER OF THE ESTATE OF Victor Sacks, Deceased.

STATE OF OKLAHOMA COUNTY OF OKLAHOMA ss

All persons, having claims against Victor Sacks, Deceased, are required to present the same with a description of all security interests and other collateral, if any, held by each creditor with respect to such claim, to the named Special Administrator at: c/o H. Terrell Monks Oklahoma Estate Attorneys,

PLLC 2909 NW 156th St Edmond, OK 73013 on or before the following presentment date: **January 24, 2022**, or the same will be non-suited, void and forever barred

Dated this 18th day of November, 2021.

Joy Robinson

H. Terrell Monks, OBA #17474

Shanika Chapman, OBA #31516

Oklahoma Estate Attorneys, PLLC

1015D Waterwood Pkwy-Edmond, OK 73034

(405) 733-8686

terrell@terrellmonks.com

Attorneys for Special Administrator

(11-24, 12-1-21)

(PR12056410)

NOTICE TO CREDITORS

Case No. PB-2021-1490

IN THE DISTRICT COURT OF OKLAHOMA COUNTY STATE OF OKLAHOMA

IN THE MATTER OF THE ESTATE OF CHARLES MICHAEL HARVEY, DECEASED

All creditors having claims against Charles Michael Harvey, Deceased, are required to present the same, with a description of all security interests and other collateral (if any) held by each

creditor with respect to such claim, to Jeremy Michael Harvey, Personal Representative, c/o Lacey L. Egbert, Hartsfield & Egbert, PLLC, 307 E. Danforth Road, Suite 130, Edmond, Oklahoma, 73034, on or before the following presentment date: **January 24, 2022**, or the same will be forever barred pursuant to 58 O.S. 331.

DATED this 18th day of November, 2021.

Lacey L. Egbert, OBA #21165

Ann Richard-Farinha, OBA #20815

HARTSFIELD & EGBERT, PLLC

307 E. Danforth Rd., Suite 130

Edmond, Oklahoma 73034

Telephone: (405) 285-6858

Facsimile: (405) 285-6911

(11-24, 12-1-21)

(PR12056483)

NOTICE OF APPOINTMENT OF PERSONAL REPRESENTATIVE Case No. PB-2021-1590

IN THE DISTRICT COURT OF OKLAHOMA COUNTY STATE OF OKLAHOMA

IN THE MATTER OF THE ESTATES OF BENJAMIN SCHWARTZ AND HERMINE SCHWARTZ, Husband and wife, Deceased.

Notice is hereby given to all heirs at

law, legatees, devisees and beneficiaries of Benjamin Schwartz and Hermine Schwartz, Deceased, that on the 22nd day of November, 2021, John Schwartz produced and filed in the District Court of Oklahoma County, Oklahoma, instruments in writing purporting to be certified copies of the Last Wills and Testament of Benjamin Schwartz and Hermine Schwartz, Deceased, and also filed in said Court his Petition praying that said Wills be admitted to probate; that Letters of Administration with Will Annexed issue thereon to John Schwartz, and that the identity of the heirs at law, legatees, devisees and beneficiaries be determined at the initial hearing.

And pursuant to an Order of this Court made on the 22nd day of November, 2021 notice is hereby given that the **5th day of January, 2022 at the hour of 9:00 o'clock a.m.**, of said day, has been appointed as the time for hearing said Petition, proving said Wills, and determining the identity of said heirs at law, legatees, devisees and beneficiaries, at the District Court Room in the County Courthouse at Oklahoma City, in said County of Oklahoma County, State of Oklahoma, when and where all persons interested may

Continued on next page

City of Oklahoma City Public Notices

(CY12056418)

Published in the Journal Record November 24, 2021

NOTICE OF HEARING

CASE NUMBER: PC-10783

DATE OF HEARING: December 09, 2021

This notice is to inform you that **Garrett Development, LLC** has filed an application with the City of Oklahoma City to change the zoning designation of their property. The only property to be rezoned is outlined on the map on the reverse side of this notice. The Planning Commission will hold a public hearing on the date shown above to consider the rezoning request.

ADDRESS: 2743 NW 199th Street

PROPOSED ZONING

From: AA Agricultural District

To: R-1 Single-Family Residential District

To review Use Unit Classification allocations for the proposed zoning district visit www.okc.gov/districts.

PROPOSED USE: The purpose of this request is to change the annexed agricultural based zoning to a residential based zoning that will permit single-family residential use and development.

LEGAL DESCRIPTION: The northwest quarter of Section 19, Township 14 North, Range 3 West of the Indian Meridian, Oklahoma County, Oklahoma, being more particularly described as follows: Beginning at the northwest corner of the northwest quarter of Section 19, Township 14 North, Range 3 West; Thence South 89°25'12" East along the north line of said northwest quarter a distance of 2561.50 feet to the northeast corner of said northwest quarter; Thence South 00°26'42" East along the east line of said northwest quarter a distance of 2645.20 feet to the southeast corner of said northwest quarter; Thence North 89°24'15" West along the south line of said northwest quarter a distance of 2568.54 feet to the southwest corner of said northwest quarter; Thence North 00°17'34" West along the west line of said northwest quarter a distance of 2644.37 feet to the point of beginning.

Your property is not included within the area proposed to be rezoned. This notice is being provided to you because you own property nearby. You are not required to attend the hearing, but if you wish to you may. You can also have someone appear on your behalf. Should you wish to provide the Commission with information supporting or opposing the rezoning of this property, please consider the following: You may present brief written materials, graphics, maps, pictures, etc. to the Commission at the hearing to illustrate a point regarding a proposed zoning change. Lengthy written materials in support or opposition of the application should be submitted to the City staff at the address below **by noon on Friday December 02, 2021**, to be delivered to the Commission members that afternoon.

Following the hearing, the Planning Commission forwards its recommendations to the City Council where an ordinance to rezone the subject property is scheduled for a final public hearing. You will receive notice by mail of the final Council hearing from the City Clerk.

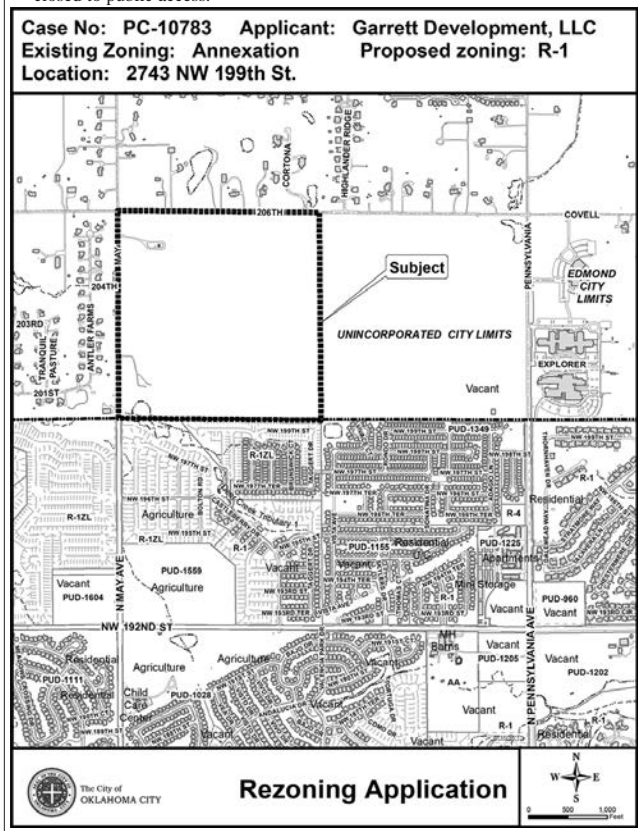
LOCATION OF PUBLIC HEARING

A PUBLIC HEARING will be held by the Oklahoma City Planning Commission at 1:30 p.m. on Thursday, December 09, 2021, in the Council Chambers, Third Floor, Municipal Building, 200 North Walker Avenue, Oklahoma City, Oklahoma.

The agenda and staff report for this meeting will be posted at following link:

<https://okc.primegov.com/public/portal>

Please conduct your business with us by phone or email, as our offices are closed to public access.



City of Oklahoma City Public Notices

(CY12056441)

Published in the Journal Record November 24, 2021

NOTICE OF HEARING

CASE NUMBER: PUD-1866

DATE OF HEARING: December 09, 2021

This notice is to inform you that **Alan Oak Development** has filed an application with the City of Oklahoma City to change the zoning designation of their property. The only property to be rezoned is outlined on the map on the reverse side of this notice

To review copy of the Proposed Master Design Statement for this PUD visit www.okc.gov/districts.

ADDRESS: 1315 S MacArthur Boulevard

CURRENT ZONING: PUD-1020 Planned Unit Development District

PROPOSED USE: The purpose of this request is to change the existing commercial based zoning to a mixed-use zoning that will permit commercial, and multi-family residential use and development.

LEGAL DESCRIPTION: AN UNPLATTED PART OF THE SOUTHEAST QUARTER (SE/4) OF SECTION FOUR (4), TOWNSHIP ELEVEN (11) NORTH, RANGE FOUR (4) WEST. BEGINNING AT THE SOUTHEAST CORNER (SE/C) OF THE SOUTHEAST QUARTER (SE/4) THENCE NORTH 1264.13FT, THENCE WEST 50FT, THENCE NORTHWEST 35.54FT, THENCE WEST 410.25FT, THENCE SOUTH 37.36FT, THENCE SOUTHWEST 362.26FT, THENCE WEST 112.42FT, THENCE SOUTHWEST 56.57FT, THENCE SOUTH 127.54FT, THENCE SOUTH 969.96FT, THENCE EAST 979.28FT TO THE POINT OR PLACE OF BEGINNING LESS AND EXCEPT THE SOUTH 50FT AND THE EAST 60FT AND 12.72 ACRES PLATTED INTO MACARTHUR POINTE PHASE 2 AND BEGINNING AT THE SOUTHEAST CORNER (SE/C) OF THE SOUTHEAST QUARTER (SE/4) THENCE WEST 979.28FT, THENCE NORTH 430.18FT, THENCE EAST 981.68FT, THENCE SOUTH 430.15FT TO THE POINT OR PLACE OF BEGINNING.

Your property is not included within the area proposed to be rezoned. This notice is being provided to you because you own property nearby. You are not required to attend the hearing, but if you wish to you may. You can also have someone appear on your behalf. Should you wish to provide the Commission with information supporting or opposing the rezoning of this property, please consider the following: You may present brief written materials, graphics, maps, pictures, etc. to the Commission at the hearing to illustrate a point regarding a proposed zoning change. Lengthy written materials in support or opposition of the application should be submitted to the city staff at the address below **by noon on Friday December 02, 2021**, to be delivered to the Commission members that afternoon.

Following the hearing, the Planning Commission forwards its recommendations to the City Council where an ordinance to rezone the subject property is scheduled for a final public hearing. You will receive notice by mail of the final Council hearing from the City Clerk.

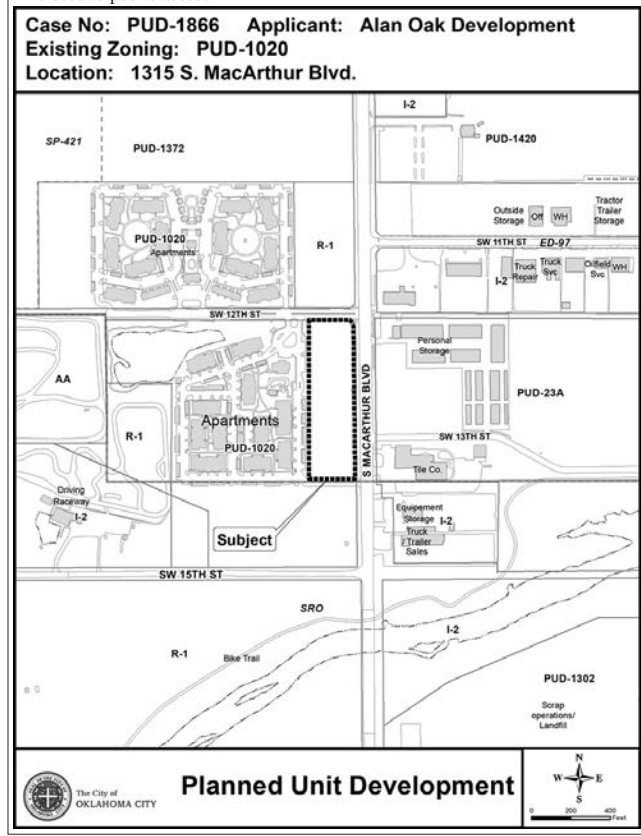
LOCATION OF PUBLIC HEARING

A PUBLIC HEARING will be held by the Oklahoma City Planning Commission at 1:30 p.m. on Thursday, December 09, 2021, in the Council Chambers, Third Floor, Municipal Building, 200 North Walker Avenue, Oklahoma City, Oklahoma.

The agenda and staff report for this meeting will be posted at following link:

<https://okc.primegov.com/public/portal>

Please conduct your business with us by phone or email, as our offices are closed to public access.



Miscellaneous

(MS12054433)

LEGAL NOTICE

The Board of Education of Oklahoma City Public Schools (OKCPS), Independent School District No. 89 of Oklahoma County, Oklahoma, hereby provides legal notice that the 2022 annual school board election filing period for candidates will be between the hours of 8:00am on Monday, December 6, 2021, and 5:00pm on Wednesday, December 8, 2021, or when the Oklahoma County Election Board office closes for business that day.

Storage Auction

(MS12053488)

Birdsell Properties USA, Inc. DBA Bryant Square Self Storage hereby gives notice that on **December 14th 2021 at 1:00 P.M** the stored property owned by the persons listed below and stored at Bryant Square Self Storage, 1750 E 2nd St., Edmond, OK 73034 is being sold, or otherwise disposed of, to satisfy a Landlord's lien pursuant to Section 197 of the Self-Service Storage Facility Lien Act of Oklahoma.

320/329, Steven McKenzie, 1901 Windhill Ave, Edmond, OK 73034

605, Elizabeth Radtke, 5817 NW 70th St, Warr Acres, OK 73132

The auction will be listed and advertised on storagetreasures.com and held online. Purchases must be made with cash and paid at the above referenced facility in order to complete the transaction. Seller reserves the right to refuse any bid and to withdraw any item from sale.

(11-24, 12-10-21)

Probate

appear and contest the same.

IN WITNESS WHEREOF, I have set my hand this 22nd day of November, 2021.

C BRENT DISHMAN
JUDGE OF THE DISTRICT COURT
RICK WARREN
(SEAL) Court Clerk
By: Deputy

GERALD E. KELLEY, OBA #4923
GERALD E. KELLEY LLC
Attorney for Petitioner
One Leadership Square
211 North Robinson, Suite 800
Oklahoma City, Oklahoma 73102
(405) 235-4671
(405) 234-5511 (fax)
gerald@geraldwardkelley.com
(11-24-21)

(PR12056489)
NOTICE TO CREDITORS
Case No. PB-2021-359
IN THE DISTRICT COURT OF
CLEVELAND COUNTY STATE OF
OKLAHOMA

**IN THE MATTER OF THE
ESTATE OF MICHAEL
MONROE HILLIARD,
Deceased.**

All creditors having claims against Michael Monroe Hilliard, deceased, are required to present the same, with a description of all security interests and other collateral (if any) held by each creditor with respect to such claim, to the named Personal Representative, Ruth Goldstein-Hilliard, c/o ALLEN & MILLS, PLLC at 222 East Main Street, Norman, OK 73069 on or before the following presentment date: **January 3, 2022** or the same will be forever barred. Respectfully Submitted
Allen & Mills, OBA, PLLC
Cindy Allen, OBA #16911

Julia Mills Mettry, OBA #30404
Joshua Simpson, OBA #32509
Casey Crook, OBA #33868
222 East Main Street
Norman, Oklahoma 73069
PH: (405) 701-8856
FAX: (405) 701-8853
info@allenandmills.com
(11-24, 12-1-21)

(PR12056495)
NOTICE TO CREDITORS
Case No. PB-2021-1400
Judge: Welch
IN THE DISTRICT COURT OF
OKLAHOMA COUNTY STATE OF
OKLAHOMA

**IN THE MATTER OF THE
ESTATE OF Henry Calvert,
Deceased.**

All persons having claims against Henry Calvert, Deceased, arc required to present the same with a description of all security interests and other collateral if any, held by each creditor with respect to such claim, to the named Personal Representative at: c/o Alina Sorrell Oklahoma Estate Attorneys, PLLC 2909NW 156th St Edmond, OK 73013 on or before the following presentment date: **29th January, 2022**, or the same will be non-suited, void and forever barred.
Dated this 19th day of November, 2021.

Sandra Calvert
Personal Representative
Prepared by:
H. Terrell Monks, OBA #17474
Shanika Chapman, OBA #31516
Alina Sorrell, OBA #34184
Oklahoma Estate Attorneys, PLLC
2909 NW 156th St.
Edmond, OK 73013
Telephone: (405) 733-8686
Fax: (405) 212-4403
terrell@terrellmonks.com
shanika.chapman@terrellmonks.com

alinasorrell@terrellmonks.com
Attorneys for Personal
Representative
(11-24, 12-1-21)

(PR12056501)
**NOTICE OF HEARING PETITION
FOR LETTERS OF ADMINISTRA-
TION**

PB-2021-1585
IN THE DISTRICT COURT OF
OKLAHOMA COUNTY STATE OF
OKLAHOMA

**IN THE MATTER OF THE
ESTATES OF: MITCHELL
C. REED and MARY L.
REED, deceased**

To the heirs, next of kin and creditors of the said Mitchell C. Reed and Mary L. Reed, deceased:

You are hereby notified that Ezell Swain has applied for Letters of Administration on said estate to be granted to Ezell Swain and requested the court to determine the identity of all heirs of the deceased, and that said petition will be heard by said Court at the Courtroom in the Oklahoma County Courthouse in the City of Oklahoma City, on the **21st day of December, 2021, at 9:00 o'clock a.m.**, when and where all persons interested may appear and contest the same.
Done this 19th day of November, 2021.

C BRENT DISHMAN
JUDGE OF THE DISTRICT COURT
RICK WARREN
(SEAL) Court Clerk
By: Deputy

Aaron D. Johnson, OBA #30604
P.O. BOX 2785
Oklahoma City, OK 73101-2785
Telephone: (405) 525-0334
Facsimile: (405) 525-0230
Email:
aaronj@jagersjohnsonlaw.com
Attorney for Petitioner
(11-24-21)

(PR12056510)
**NOTICE OF HEARING FINAL
ACCOUNT AND PETITION FOR
DISTRIBUTION AND DISCHARGE**

Case No. PB-2020-461
IN THE DISTRICT COURT OF
OKLAHOMA COUNTY STATE OF
OKLAHOMA

**IN THE MATTER OF THE
ESTATE OF WILLIE M.
PITT, DECEASED**

NOTICE IS HEREBYGIVEN, pursuant to Tide 58 OKLA. STAT. § 553, that the Final Account and Petition for Distribution and Discharge of Jacquelin e Alexander, Executor, has been set for herein in the above-referenced estate at **1:30 o'clock p.m., on the 3rd day of January, 2022**, in the Oklahoma County Courthouse, Oklahoma City, Oklahoma, before Judge Allen Welch.

All persons interested in said Estate are notified then and there to appear and show cause, if any they have, why the said account should not be settled and allowed, the heirs of Willie M. Pitt, deceased, be determined and the Estate distributed, and the Administrator discharged, as prayed for in the Final Account and Petition allowing the same.

ALLEN WELCH
JUDGE OF THE DISTRICT COURT
RICK WARREN
(SEAL) Court Clerk
By: Deputy

Aaron D. Johnson, OBA #30604
Jagers & Johnson, PLLC
P.O. BOX2785
Oklahoma City, OK 73101-2785
Telephone: (405) 525-0334
Facsimile: (405) 525-0230
ATTORNEYS FOR THE
PERSONAL REPRESENTATIVE
(11-24, 12-1-21)

(PR12056536)
**NOTICE OF HEARING RETURN
OF SALE OF REAL PROPERTY**

Case No. PB-2017-230
IN THE DISTRICT COURT OF
OKLAHOMA COUNTY STATE OF
OKLAHOMA

**IN THE MATTER OF THE
ESTATE OF MAXINE
MARIE GARRIOTT,
deceased.**

NOTICE is hereby given that Robert Helleland, Personal Representative for the estate of Maxine Marie Garriott, deceased, has presented for confirmation and filed in this Court his sworn RETURN OF SALE OF REAL PROPERTY of all of the right, title and interest of said decedent in and to the following described real property. Said property was sold at private sale to the following purchaser for the following sum:

DESCRIPTION, PURCHASER,
PURCHASE PRICE

The North 95 feet of Lot Six (6) of the Amended Plat of Lots Thirteen (13) to Twenty-one (21) inclusive, in Block Two (2), HADLOCK=S SUBDIVISION OF BLOCK TEN (10), DITTMER HEGHTS, Oklahoma City, Oklahoma, according to the recorded plat thereof. Cuatro Properties, LLC, \$125,500.00

on the following terms and conditions: Personal Representative contracted to sell merchantable title, and all expenses related to abstracting, title insurance, closing and filing, including transfer, recordation fees, and documentary stamps are to be

paid by the Buyer.
Reference is made to said Return of Sale of Real Property for further particulars.

A Hearing on said Return of Sale of Real Property has been set for the **22nd day of December, 2021, at 1:30 P.M.** in District Courtroom #217 of this Court in the County Courthouse in Oklahoma City, Oklahoma, at which time and place any person interested may appear and show cause, if any there be, why such sale should not be confirmed.

Dated this 19th day of November, 2021.

ALLEN WELCH
JUDGE OF THE DISTRICT COURT
RICK WARREN
(SEAL) Court Clerk
By: Deputy

Frank Stout OBA #12885
P. O. Box 1444
Ada, Oklahoma 74821
(580) 332-3355
Robert W. Gray OBA #13690
P.O. Box 2487
Ada, Oklahoma 74821
(580) 436-1114
Attorneys for Petitioner
(11-24-21)

(PR12056545)
**ORDER FOR AND NOTICE OF
HEARING ON PETITION FOR
LETTERS OF ADMINISTRATION,
APPOINTMENT OF PERSONAL
REPRESENTATIVE, AND DETER-
MINATION OF HEIRS**
Case No. PB-2021-1584
IN THE DISTRICT COURT OF
OKLAHOMA COUNTY STATE OF
Continued on next page

City of Oklahoma City Public Notices

(CY12055220)
Published in the Journal Record November 24, 2021
CASE NUMBER: PC-10771
LOCATION: 9989 SW 44th Street

NOTICE IS HEREBY GIVEN, that the City Council of Oklahoma City will hold a public hearing on a proposed ordinance, extending the limits of the R-1 Single-Family Residential District from the AA Agricultural District. A public hearing will be held by the City Council on December 21, 2021. **The City Council meets in the Council Chambers, Third Floor, Municipal Building, 200 North Walker Avenue, Oklahoma City, Oklahoma beginning at 8:30 a.m.**

To review Use Unit Classification allocations for the proposed zoning district visit www.okc.gov/districts.

Under the terms of said ordinance, the limits of and boundaries of the R-1 Single-Family Residential District would be extended to include the following described property:

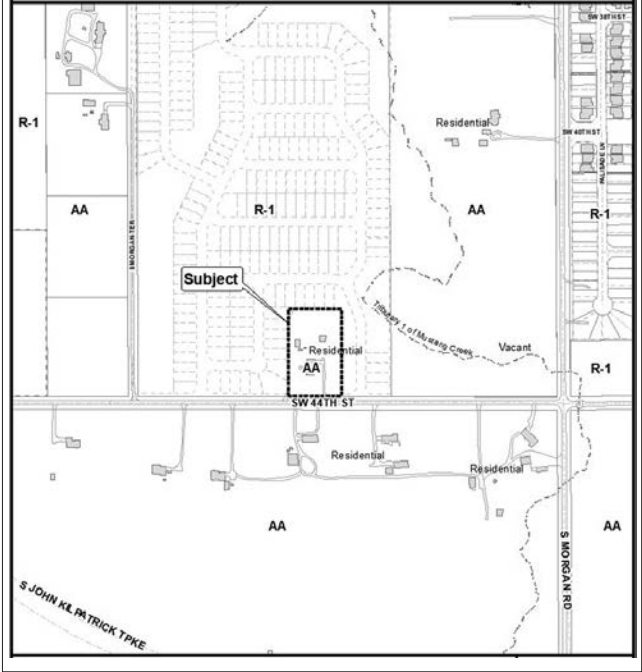
A part of the Southeast Quarter (SE/4) of Section Fourteen (14), Township Eleven (11) North, Range Five (5) West of the Indian Meridian, Canadian County, Oklahoma, being more particularly described as follows: Beginning at the Southeast corner of said Southeast Quarter (SE/C SE/4); Thence West along the South line of said Southeast Quarter (SE/4) a distance of 1132.44 feet to the true Point of Beginning; Thence continuing West along the South line of the Southeast Quarter (SE/4) a distance of 270.56 feet; Thence North and parallel to the East line of said Southeast Quarter (SE/4) a distance of 483.0 feet; Thence East a distance of 270.56 feet; Thence South a distance of 483.0 feet to the Point of Beginning.

PROPOSED USE: The purpose of this request is to permit residential use and development.

BRIEF DESCRIPTION OF PROPOSED ZONING DISTRICT:
R-1 Single-Family Residential District provides for urban scale single-family residential development.

Any person having any objections to the proposed rezoning may appear before the City Council in the **COUNCIL CHAMBERS** on the above date set for hearing and show cause why the proposed rezoning should not be carried out in accordance with said ordinance. At any time not later than three days prior to said hearing, any owner of property within the district affected, or any owner of property within a 300 foot radius of the exterior boundary of the subject property, may make legal written protest by filing the same with the Office of the City Clerk, 200 North Walker Avenue, Oklahoma City, Oklahoma 73102.

Dated this 23rd day of November, 2021
SEAL Amy Simpson, City Clerk
For further information call 297-3908 TDD 297-2020



City of Oklahoma City Public Notices

(CY12055234)
Published in the Journal Record of November 24, 2021
CASE NUMBER: PUD-1790
LOCATION: 11000 North Eastern Avenue

NOTICE IS HEREBY GIVEN, that the City Council of Oklahoma City will hold a public hearing on a proposed ordinance, extending the limits of the PUD Planned Unit Development District from the R-1 Single-Family Residential District. A public hearing will be held by the City Council on December 21, 2021. **The City Council meets in the Council Chambers, Third Floor, Municipal Building, 200 North Walker Avenue, Oklahoma City, Oklahoma beginning at 8:30 a.m.**

To review copy of the Proposed Master Design Statement for this PUD visit www.okc.gov/districts.

Under the terms of said ordinance, the limits of and boundaries of the PUD Planned Unit Development District would be extended to include the following described property:

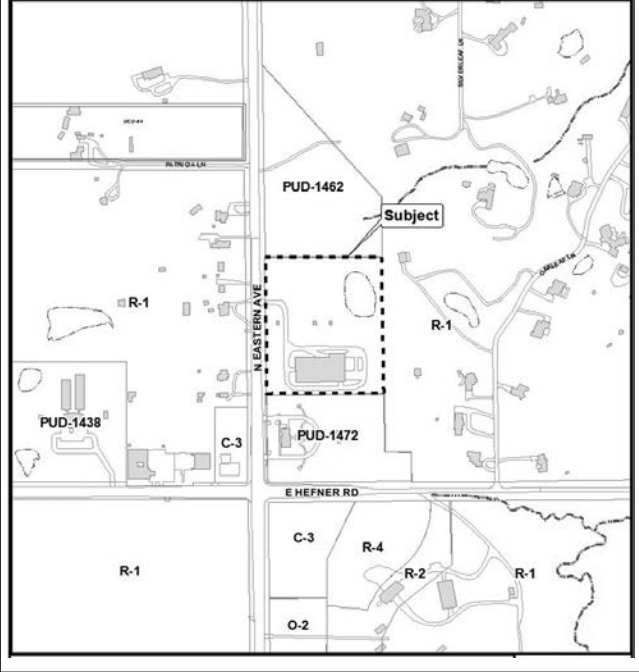
A tract of land lying in the Southwest Quarter (SW/4) of Section Twenty-four (24), Township Thirteen (13) North, Range Three (3) West of the Indian Meridian, Oklahoma County, Oklahoma being more particularly described as follows: COMMENCING at the Southwest corner of the Southwest Quarter (SW/4) of said Section 24; THENCE North 00°42'34" West, along the West line of said Southwest Quarter (SW/4), a distance of 495.37 feet to the POINT OF BEGINNING; THENCE continuing North 00°42'34" West, along the West line of said Southwest Quarter (SW/4), a distance of 701.42 feet; THENCE North 89°37'06" East, parallel with the West line of said Southwest Quarter (SW/4), a distance 650.00 feet; THENCE South 00°42'34" East, parallel with the West line of said Southwest Quarter (SW/4) a distance of 701.42 feet; THENCE South 89°37'06" West, parallel with the South line of said Southwest Quarter (SW/4), a distance of 650.00 feet to the POINT OF BEGINNING.

PROPOSED USE: The purpose of this request is to permit RV and boat storage complex.

BRIEF DESCRIPTION OF PROPOSED ZONING DISTRICT:
This site will be developed in accordance with the regulation of the modified **O-2 General Office District** (OKC Zoning Ordinance, 2020).

Any person having any objections to the proposed rezoning may appear before the City Council in the **COUNCIL CHAMBERS** on the above date set for hearing and show cause why the proposed rezoning should not be carried out in accordance with said ordinance. At any time not later than three days prior to said hearing, any owner of property within the district affected, or any owner of property within a 300 foot radius of the exterior boundary of the subject property, may make legal written protest by filing the same with the Office of the City Clerk, 200 North Walker Avenue, Oklahoma City, Oklahoma 73102.

Dated this 23rd day of November 2021
SEAL Amy Simpson, City Clerk
For further information call 297-3908 TDD 297-2020



City of Oklahoma City Public Notices

(CY12055226)
Published in the Journal Record November 24, 2021
CASE NUMBER: PC-10772
LOCATION: 8400 South Peebly Road

NOTICE IS HEREBY GIVEN, that the City Council of Oklahoma City will hold a public hearing on a proposed ordinance, extending the limits of the C-HC Highway Commercial District from the AA Agricultural District. A public hearing will be held by the City Council on December 21, 2021. **The City Council meets in the Council Chambers, Third Floor, Municipal Building, 200 North Walker Avenue, Oklahoma City, Oklahoma beginning at 8:30 a.m.**

To review Use Unit Classification allocations for the proposed zoning district visit www.okc.gov/districts.

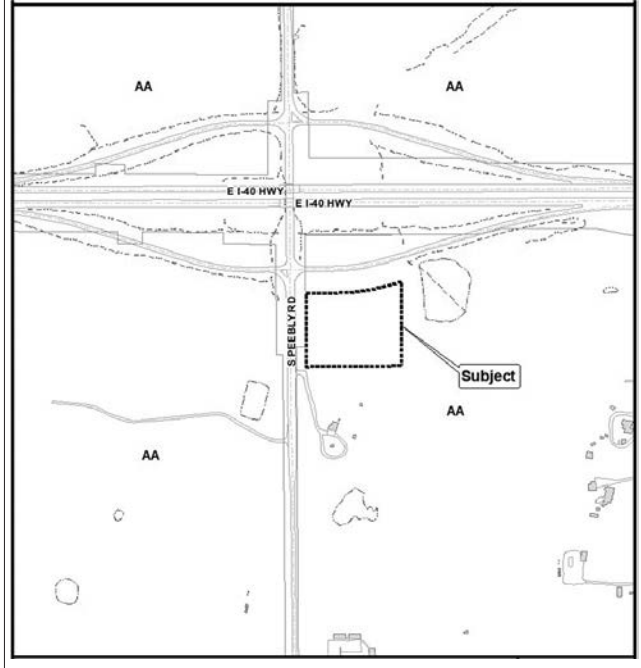
Under the terms of said ordinance, the limits of and boundaries of the C-HC Highway Commercial District would be extended to include the following described property: A part of the West Half of the Southwest Quarter (W/2 SW/4) of Section 33, Township 11 North, Range 1 East of the Indian Meridian, Oklahoma County, Oklahoma, being more particularly described as follows: Commencing at the Northwest corner of the SW/4 of said Section 33, thence South 00°08'35" East along the West line of SW/4 of said Section 33, a distance of 463.55 feet, thence North 89°51'25" East, a distance of 85.00 feet to the point of intersection of the South Right of Way line of Interstate Highway No. 40 and the East Right of Way line of South Peebly Road, said point being the point or place of beginning; Thence North 89°53'28" East along the south Right of Way line of Interstate Highway No. 40, a distance of 128.05 feet to a point of curvature; Thence northeasterly, along the South Right of Way line of Interstate Highway No. 40 on a curve to the left, having a radius of 1074.93 feet and a central angle of 16°21'37" and whose chord bears North 81°42'39" East, an arc distance of 306.94 feet to a point of tangency; Thence North 73°31'50" East along the south Right of Way line of Interstate Highway No. 40 a distance of 57.09 feet; Thence South 00°06'33" East a distance of 432.36 feet; Thence South 89°27'18" West and parallel with the north line of the SW/4 a distance of 485.40 feet to the East Right of Way line of South Peebly Road, said point being 85.00 feet East of the West line of the SW/4 of said Section 33; Thence North 00°08'35" West, 85.00 feet East of and parallel with the West line of the SW/4 of said Section 33 a distance of 376.45 feet to the point of beginning.

PROPOSED USE: The purpose of this request is to permit development of a truck stop.

BRIEF DESCRIPTION OF PROPOSED ZONING DISTRICT:
C-HC Highway Commercial District provides commercial facilities for the traveling public along freeways.

Any person having any objections to the proposed rezoning may appear before the City Council in the **COUNCIL CHAMBERS** on the above date set for hearing and show cause why the proposed rezoning should not be carried out in accordance with said ordinance. At any time not later than three days prior to said hearing, any owner of property within the district affected, or any owner of property within a 300 foot radius of the exterior boundary of the subject property, may make legal written protest by filing the same with the Office of the City Clerk, 200 North Walker Avenue, Oklahoma City, Oklahoma 73102.

Dated this 23rd day of November, 2021
SEAL Amy Simpson, City Clerk
For further information call 297-3908 TDD 297-2020



Probate

OKLAHOMA
IN THE MATIER OF THE
ESTATE OF RACHEL
ELLEN CALDWELL,
Deceased.
NOW, on this 19th day of
November, 2021, there having been
filed in this Court a Petition by Austin
Caldwell praying that he be appointed
as Administrator, that the heirs,
devisees and legatees of said decedent
be determined by the Court, and that
Letters of Administration be issued to
him.

IT IS HEREBY ORDERED that
said Petition be and is hereby set for
hearing before this Court at the
Oklahoma County District Courthouse
in Oklahoma City on the **22nd day of
December, 2021, at 1:30 o'clock p.m.**,
when and where all persons interested
may appear and show cause, if any
there be, to object to said matters.

IT IS FURTHER ORDERED that
notice thereof be given by mailing a
copy of the Notice of Hearing Petition
to all of the heirs-at-law, devisees and
legatees of the decedent at their last

known residence as required by law.
ALLEN WELCH
JUDGE OF THE DISTRICT COURT
RICK WARREN
(SEAL) Court Clerk
By: Deputy

APPROVED
L. Wayne Edgar, OBA #22554
Pope and Edgar, Attorneys at Law,
PLLC
3750 W. Main, Norman, OK 73072
Phone: (405) 360-7555
wayne@popeandedgarlawfirm.com
Attorney for Petitioner
(11-24, 12-1-21)

(PR12056667)
**NOTICE OF HEARING FINAL
REPORT AND FINAL ACCOUNT,
PETITION FOR ORDER
ALLOWING FINAL REPORT AND
FINAL ACCOUNT AND DETER-
MINING HEIRS, AND PETITION
FOR FINAL DECREE OF DISTRI-
BUTION AND DISCHARGE
(58 Okla. Stat. § 553)
No. PB-2021-694**
IN THE DISTRICT COURT OF
OKLAHOMA COUNTY STATE OF
OKLAHOMA
IN THE MATTER OF THE

**ESTATE OF ANN K.
WITTMANN, DECEASED.**
NOTICE is hereby given to all
persons interested in the Estate of Ann
K. Wittmann, Deceased, that on the
19th day of November, 2021, Luke
Wittmann filed in the District Court of
Oklahoma County, Oklahoma, a Final
Report and Final Account, Petition for
Order Allowing Final Report and Final
Account and Determining Heirs, and
Petition for Final Decree of Distribution
and Discharge.

Pursuant to an Order of this Court
made on the 19th day of November,
2021, notice is hereby given that on the
**5th day of January, 2022, at 1:30
p.m.**, the Final Report and Final
Account will be heard at the District
Courtroom, Oklahoma County
Courthouse, Oklahoma City, Oklahoma,
when and where all persons interested
may appear and contest the same.
IN TESTIMONY WHEREOF, I
have hereunto set my hand this 19th day
of November, 2021.

ALLEN WELCH
JUDGE OF THE DISTRICT COURT
RICK WARREN
(SEAL) Court Clerk
By: Deputy

Approved as to form:

Amy Lewis (OBA #20754)
Kimberly McCullough(OBA #30165)
LEWIS & MCCULLOUGH, PLLC
PO Box 548571
Oklahoma City, OK 73154
405-283-2393 Telephone
405-265-9914 Fax
amy@lmlawok.com
ATTORNEY FOR
ADMINISTRATOR
(11-24, 12-1-21)

(PR12056670)
**NOTICE TO CREDITORS
No. PB-2021-1487**
IN THE DISTRICT COURT IN AND
FOR OKLAHOMA COUNTY STATE
OF OKLAHOMA
**IN THE MATTER OF THE
ESTATE OF ARCHIE JERRY
BUTLER, DECEASED.**
TO THE CREDITORS OF ARCHIE
JERRY BUTLER, DECEASED:
All persons having claims against
Archie Jerry Butler, deceased, are
required to present the same with the
necessary vouchers with a description
of all security interests and other collat-
eral (if any) held by each creditor with
respect to such claim, to the named
Continued on next page

City of Oklahoma City Public Notices

(CY12052082)
**(Published In The Journal Record November 17, 24 and
December 1, 2021)**
RESOLUTION
**RESOLUTION AUTHORIZING THE CALLING AND HOLDING OF
A GENERAL AND A RUNOFF ELECTION IN THE CITY OF OKLA-
HOMA CITY FOR THE PURPOSE OF ELECTING THE MAYOR OF
THE CITY OF OKLAHOMA CITY; SETTING THE DATE OF THE
GENERAL ELECTION AS FEBRUARY 8, 2022; SETTING THE
DATE OF THE RUNOFF ELECTION, IF NEEDED, AS APRIL 5,
2022; DIRECTING THE CITY CLERK TO DELIVER A CERTIFIED
COPY OF THIS RESOLUTION TO THE SECRETARY OF THE
OKLAHOMA COUNTY ELECTION BOARD ON OR BEFORE
NOVEMBER 19, 2021, FOR THE PURPOSE OF GIVING SUCH
OFFICER OFFICIAL NOTICE OF SAID ELECTIONS; SETTING
THE DATES OF THE FILING PERIOD FOR SUCH ELECTION AS
DECEMBER 6, 7, 8, 2021; AND FURTHER DIRECTING THE CITY
CLERK TO TAKE CERTAIN ACTIONS REQUIRED BY STATE
LAW.**

WHEREAS, under and by virtue of Section 1, Article X of the Oklahoma City
Charter, as amended (“Charter”), it is provided that a General Election shall be held
in February of even-numbered years for the purpose of nominating or electing candi-
dates for the office of Mayor whose then-current term of office expires in that year; and

WHEREAS, under and by virtue of Section 6, Article X of the Charter, it is
provided that a Runoff Election shall be held on the first Tuesday in April in such
even-numbered years for the purpose of electing the Mayor if no candidate therefor
receives a majority of all the votes cast in the General Election for such office; and

WHEREAS, as amended effective November 1, 2015, 11 O.S. § 16-102(D), a
State law constituting a matter of statewide concern, further provides that “[i]n no
case shall a resolution calling a regular or special election be submitted to the county
election board less than sixty (60) days preceding the election date”; and

WHEREAS, Section 1, Article X of the Charter indicates an intent that Oklahoma
City elections shall be conducted by the county election boards in those counties
located within the corporate limits of Oklahoma City, and 26 O.S. § 3-101(B)
provides that “[i]n regular or special election to fill an elective office shall be held by
any county, school district, technology center school district, municipality, fire
protection district or other political subdivision authorized to call elections” except on
certain specific dates; and further, Section 1, Article X of the Charter provides that
Certificates of Election for the Mayor and City Councilmembers shall be issued by
the appropriate county election boards; and

WHEREAS, the Council finds that the aforesaid State election laws are a matter
of Statewide concern, and further, that compliance with such laws is consistent with
both the intent and letter of the Charter as amended pursuant to voter approval on
November 3, 2020; and

WHEREAS, the current term of the Mayor will end in April of 2022; and
WHEREAS, the year 2022 is a designated year for the purpose of electing said
officer; and

WHEREAS, the Council wishes to call a General Election for Mayor for the
second Tuesday in February in 2022, and a Runoff Election for Mayor, if necessary,
for the first Tuesday in April in 2022, and to set the filing period for such office in
compliance with State law, all as authorized by both State law and the City Charter,
as amended; and

WHEREAS, Section 6 of Article II of said Charter, as amended, sets forth the
office of Mayor, which qualifications are listed below in detail, in the resolving
portion of this Resolution; and

WHEREAS, Section 2, Article X of said Charter provides that, to file for such
office: (1) the candidate shall submit a written declaration of candidacy setting forth
the candidate’s name as he or she desires it to appear upon the ballot, his or her
address by street number, his or her ward, and the name of the office for which he or
she desires to become a candidate; and that (2) the declaration of candidacy must be
accompanied by a cashier’s check or certified check in the amount of \$200.00, or in
the alternative, by a petition supporting the candidate’s filing signed by 2,500
registered voters eligible to vote for the candidate if the filing is for the office of
Mayor or by 500 registered voters eligible to vote for the candidate if the filing is for
the office of Councilmember; and that if a cashier’s or certified check is submitted to
the Oklahoma County Election Board pursuant to this subsection, said check shall be
forfeited to the said Election Board and the proceeds therefrom used to defray the
costs of the election for the office for which the declaration of candidacy was filed;
provided, said check shall be returned to the candidate immediately if the candidate is
unopposed in the General Election, receives more than fifteen percent (15%) of the
total votes cast in the General Election for the office for which he or she is a
candidate, or becomes a candidate in the Runoff Election; and

WHEREAS, Section 13-102(A) of Title 26 of the Oklahoma Statutes requires the
governing board of a municipality to submit a resolution to the secretary of the county
election board conducting the election not fewer than fifteen (15) days before the
filing period for any municipal election for the purpose of giving notice of such
election; and

WHEREAS, Section 13-102(A) of Title 26 of the Oklahoma Statutes further
requires said resolution to contain the following facts:

1. The dates of the election or elections;
2. The offices to be filled or the questions to be voted upon at said election or
elections;
3. Qualifications for said offices;
4. Designation of which offices shall be filled by voting by ward and which
offices shall be filled by voting at-large; and
5. Indication of whether the election will be partisan or nonpartisan;
6. For charter cities where the Charter is silent, indication of any portion of
state law which will apply; and
7. Any other information necessary for conducting said election or elections;
and

WHEREAS, Section 13-109 of Title 26 of the Oklahoma Statutes requires a
municipality operating under a Charter to furnish a copy of said Charter to the county
election board of the county wherein said municipality’s central offices are located; and

WHEREAS, Section 13-107 of Title 26 of the Oklahoma Statutes requires the
governing board of a municipality to provide the county election board with a current
map defining the municipal limits and ward boundaries of said municipality; and

WHEREAS, the Council of The City of Oklahoma City desires to authorize
Mayor David Holt to call the said General and Runoff Elections for Mayor by Procla-
mation and to further require the City Clerk submit this Resolution, the Mayor’s
Proclamation, and other items required by State law to the Secretary of the Oklahoma
County Election Board.

NOW, THEREFORE, BE IT RESOLVED by the Mayor and Council of The
City of Oklahoma City that the Mayor be authorized, pursuant to the provisions of
Section 3, Article X of the Oklahoma City Charter, as amended, and in accordance
with applicable State laws constituting a matter of statewide concern, to issue a
Proclamation calling a General Election for Tuesday, February 8, 2022, and a Runoff
Election for Tuesday, April 5, 2022, if necessary, for the purpose of electing a Mayor
of The City of Oklahoma City for a full term of four (4) years.

AND, BE IT FURTHER RESOLVED that, in compliance with Section 2,
Article X of said Charter and with 11 O.S. § 16-102(D), a State law constituting a
matter of statewide concern, the filing period for Mayoral candidates for said
elections shall be Monday, Tuesday, and Wednesday, December 6, 7, and 8, 2021.

AND, BE IT FURTHER RESOLVED that the said elections shall be held by
the County Election Board of Oklahoma County and assisted by the election boards
of affected counties in the portions of said City situated within each of the precincts
in each of said wards, pursuant to the laws of the State of Oklahoma.

AND, BE IT FURTHER RESOLVED that the said elections shall be had and
held in the manner and form provided by law and the results of said elections herein
provided for shall be certified to the Mayor and Council through the City Clerk in the
manner and form provided by law.

AND, BE IT FURTHER RESOLVED that the Mayor and Council of The City
of Oklahoma City do hereby adopt this resolution as required by Section 13-102(A)
of Title 26 of the Oklahoma Statutes and do hereby set forth the following facts as
required by said statutory provision:

1. The General Election for the purpose of electing the Mayor of The City of
Oklahoma City shall be held on Tuesday, February 8, 2022. In the event that
no candidate receives a majority of all the votes cast at the General Election for
said office of Mayor, then a Runoff Election shall be held on Tuesday, April 5,
2022, between the two candidates who receive the highest number of votes at
said General Election for said office of Mayor.
2. The office to be filled at said election(s) is the office of Mayor of The City
of Oklahoma City.
3. The qualifications for the office of Mayor of The City of Oklahoma City are
set forth in Article II, Section 6 of the Oklahoma City Charter, as amended, as
follows:
 - A. The person must be a citizen of the United States and of the State of
Oklahoma; and
 - B. The person must be at least twenty-one (21) years of age; and
 - C. The person must have been a resident of The City of Oklahoma City, or an
area which has been annexed to and has become a part of the City for one (1)
year immediately preceding his or her election; and
 - D. The person must have been a registered voter in the City for at least one
year immediately preceding the filing of a declaration of candidacy.
4. The office of Mayor of The City of Oklahoma City shall be filled by
citywide voting by the qualified, registered voters who reside within the limits
and boundaries of The City of Oklahoma City.
5. The election shall be nonpartisan in nature.
6. The election laws of the State of Oklahoma shall apply to the said election;
provided however, that if said election laws are in conflict with any of the
provisions of Article II or Article X of the Oklahoma City Charter, as
amended, the conflicting Charter provisions shall control as to matters of
purely local concern, but the State election laws shall control as to matters of
general Statewide concern.
7. And, furthermore, in compliance with Article X, Section 2 of the Oklahoma
City Charter, as amended, and 11 O.S. § 16-102(D), the filing period for
Mayoral candidates for said elections shall be Monday, Tuesday, and
Wednesday, December 6, 7, and 8, 2021, respectively; and the procedure for
the filing of a declaration of candidacy and other necessary documents as set
forth in the City Charter, Article X, Section 2.

AND, BE IT FURTHER RESOLVED that the Mayor and Council of The City
of Oklahoma City do hereby direct the City Clerk to submit this resolution to the
Secretary of the Oklahoma County Election Board on or before November 19, 2021,
which date complies with 11 O.S. § 16-102(D).

AND, BE IT FURTHER RESOLVED that the Mayor and Council of The City
of Oklahoma City do hereby direct the City Clerk to publish this Resolution in The
Journal Record on November 17 and 24, and December 1, 2021, for the purpose of
providing public notice of the Mayoral elections as required by 11 O.S. § 16-101.
AND, BE IT FURTHER RESOLVED that the Mayor and Council of The City
of Oklahoma City do hereby direct the City Clerk to forthwith submit a current
certified copy of the Oklahoma City Charter to the Oklahoma County Election Board
as required by Section 13-109 of Title 26 of the Oklahoma Statutes.

AND, BE IT FURTHER RESOLVED that the Mayor and Council of The City
of Oklahoma City do hereby direct the City Manager to forthwith order the
appropriate City officer or employee to provide the Oklahoma County Election Board
with a current map defining the municipal limits and ward boundaries of The City of
Oklahoma City as required by Section 13-107 of Title 26 of the Oklahoma Statutes;
and further, to provide any other documents or information requested by the
Oklahoma County Election Board.

ADOPTED by the Council and **APPROVED** by the Mayor of The City of Okla-
homa City this 9th day of November, 2021.

ATTEST:
Amy Simpson s/b David Holt
CITY CLERK MAYOR
RECEIVED by the Secretary of the Oklahoma County Election board this 16th
day of November, 2021.

Doug Sanderson, Secretary
Oklahoma County Election Board

City of Oklahoma City Public Notices

(CY12051585)
**(Published In The Journal Record November 17, 24 and
December 1, 2021)**
P R O C L A M A T I O N
WHEREAS, the first term of current Mayor David Holt of The City of Oklahoma
City will end in April of 2022 and the year 2022 is the designated year for the
purpose of the election of said officer; and

WHEREAS, in accordance with Section 1, Article X of the Charter of The City
of Oklahoma City, as amended, a General Election shall be held in The City of Okla-
homa City on the second Tuesday of February 2022 for the purpose of nominating or
electing candidates for the office of Mayor; and

WHEREAS, under and by virtue of Section 6, Article X of the Charter of said
City, a Runoff Election shall be held on the first Tuesday in April of 2022 for the
purpose of electing a Mayor of The City of Oklahoma City if no candidate receives a
majority of all the votes cast in the General Election for such office; and

WHEREAS, Section 3, Article X of the Charter of The City of Oklahoma City, as
amended (“Charter”), provides that: (1) the Mayor of The City of Oklahoma City
shall call the General and Runoff Elections for the office of Mayor and Councilors of
said City; and (2) the City Clerk shall give notices of such elections as provided by
State law; and

WHEREAS, on October 26, 2021, the Council of The City of Oklahoma City
passed a Resolution further authorizing Mayor David Holt to call the 2022 elections
for the office of Mayor; and

WHEREAS, Section 3, Article X of the Charter City of the City of Oklahoma
City and 11 O.S. § 16-102 require notice to the Oklahoma County Election Board of
no less than sixty (60) days preceding a municipal election date; and

WHEREAS, 11 O.S. § 16-101 and Charter Art. X, § 3(a) further require that the
call for a general or special municipal election be published in a newspaper of general
circulation in the municipality at least ten (10) days before the beginning of the filing
period for such election; and

WHEREAS, appropriate dates to satisfy the ten (10) days’ publication
requirement for the Oklahoma City General Election and Runoff Election being called
by this Proclamation are November 17 and 24 and December 1, 2021; and

WHEREAS, based on the Charter and controlling State laws, plus the authority
vested in me as Mayor by virtue of the Charter, the laws of the State of Oklahoma,
and the October 26, 2021 Resolution of the Council, I am hereby setting a citywide
General Election for the office of Mayor in The City of Oklahoma City for Tuesday,
February 8, 2022, and a citywide Runoff Election for such office, if necessary, for
Tuesday, April 5, 2022; and

WHEREAS, based on the Charter and controlling State laws, plus the authority
vested in me as Mayor by virtue of the Charter, the laws of the State of Oklahoma,
and the October 26, 2021 Resolution of the Council, I am setting the filing period for
such elections as Monday, Tuesday, and Wednesday, December 6, 7, and 8, 2021,
respectively.

NOW, THEREFORE, I, David Holt, Mayor of The City of Oklahoma City,
under and by virtue of the authority vested in me as Mayor by virtue of the Charter of
said City, by the laws of the State of Oklahoma, and by the October 26, 2021 Resolu-
tion of the Council, do hereby proclaim and decree that a citywide General Election
shall be had and held within the limits of The City of Oklahoma City on Tuesday,
February 8, 2022, and a citywide Runoff Election on Tuesday, April 5, 2022, if
necessary, for the purpose of electing a person to fill the office of Mayor of The City
of Oklahoma City for a full term of four (4) years.

AND, I DO FURTHER PROCLAIM as follows:

1. The General Election for the purpose of electing the Mayor of The City of
Oklahoma City shall be held on Tuesday, February 8, 2022. In the event that
no candidate receives a majority of all the votes cast at the General Election for
said office of Mayor, then a Runoff Election shall be held on Tuesday, April 5,
2022, between the two candidates who receive the highest number of votes at
said General for said office of Mayor.
2. The office to be filled at said election(s) is the office of Mayor of The City
of Oklahoma City.
3. The qualifications for the office of Mayor of The City of Oklahoma City are
set forth in Article II, Section 6 of the Oklahoma City Charter, as amended, as
follows:
 - A. The person must be a citizen of the United States and of the State of
Oklahoma; and
 - B. The person must be at least twenty-one (21) years of age; and
 - C. The person must have been a resident of The City of Oklahoma City, or
an area which has been annexed to and has become a part of the City for one
(1) year immediately preceding his or her election; and
 - D. The person must have been a registered voter in the City for at least one
year immediately preceding the filing of a declaration of candidacy.
4. The office of Mayor of The City of Oklahoma City shall be filled by
citywide voting by the qualified, registered voters who reside within the limits
and boundaries of The City of Oklahoma City.
5. The election shall be nonpartisan in nature.
6. The election laws of the State of Oklahoma shall apply to the said election;
provided however, that if said election laws are in conflict with any of the
provisions of Article II or Article X of the Oklahoma City Charter, as
amended, the conflicting Charter provisions shall control as to matters of
purely local concern, but the State election laws shall control as to matters of
general Statewide concern.
7. And, furthermore, in compliance with Article X, Section 2 of the Oklahoma
City Charter, as amended, and 11 O.S. § 16-102(D), the filing period for
Mayoral candidates for said elections shall be Monday, Tuesday, and
Wednesday, December 6, 7, and 8, 2021, respectively; and the procedure for
the filing of a declaration of candidacy and other necessary documents as set
forth in the City Charter, Article X, Section 2.

AND, I DO FURTHER PROCLAIM that the filing period for Mayoral
candidates for said elections shall be Monday, Tuesday, and Wednesday, December
6, 7 and 8, 2021, respectively.

AND, I DO FURTHER PROCLAIM and direct the City Clerk to forthwith
submit a current certified copy of the Oklahoma City Charter to the Oklahoma
County Election Board as required by Section 13-109 of Title 26 of the Oklahoma
Statutes.

AND, I DO FURTHER PROCLAIM and direct the City Manager to forthwith
order the appropriate City officer or employee to provide the Oklahoma County Elec-
tion Board with a current map defining the municipal limits and ward boundaries of
The City of Oklahoma City as required by Section 13-107 of Title 26 of the
Oklahoma Statutes; and further, to provide any other documents or information
requested by the Oklahoma County Election Board.

AND, I DO FURTHER PROCLAIM that said elections shall be held by the
County Election Board of Oklahoma County and assisted by the election boards of
affected counties in the portions of said City situated within each of the precincts in
each of said wards, pursuant to the laws of the State of Oklahoma.

AND, I DO FURTHER PROCLAIM that said elections shall be held in the
manner and form provided by law, pursuant to the Charter of said City, as amended,
and the laws of the State of Oklahoma, and that the results of said elections herein
provided for shall be by the said county election boards certified to the Mayor and
Council through the City Clerk in the manner and form provided by law.

AND, I DO FURTHER PROCLAIM and direct the City Clerk to submit this
Proclamation to the Secretary of the Oklahoma County Election Board on or before
November 19, 2021, which date complies with 11 O.S. § 16-102(D).

AND, I DO FURTHER PROCLAIM and direct the City Clerk to publish this
Proclamation in The Journal Record on November 17 and 24, and December 1, 2021,
for the purpose of providing public notice of the Mayoral elections as required by
Oklahoma City Charter, Art. X, § 3(a) and 11 O.S. § 16-101.

IN WITNESS WHEREOF, I, David Holt, Mayor of The City of Oklahoma City,
Oklahoma, have hereunto affixed my signature as such Mayor this 9th day of
November, 2021.

ATTEST:
Amy Simpson s/b David Holt
CITY CLERK MAYOR

Probate

Personal Representative, Lisa Gail Butler Schue, c/o Tomerlin, High & High, 2000 North Classen Boulevard, Suite 3120, Oklahoma City, OK 73106, on or before the following presentment date: **January 21, 2022**, or the same will be forever barred.

DATED this 19th day of November, 2021.

Lisa Gail Butler Schue, Personal Representative of the Estate of Archie Jerry Butler, Deceased

Prepared by:
DAVID HIGH, OBA #4188
Tomerlin High & High
2000 North Classen, Suite 3120
Oklahoma City, OK 73106
Phone: (405) 524-2222
Fax: (405) 528-8797
e-mail: dhighlaw@att.net
Attorneys for Personal Representative, Lisa Gail Butler Schue (11-24, 12-1-21)

(PR12056672)
ORDER AND NOTICE OF HEARING ON FINAL REPORT
Case No. PB-2020-370
Judge Welch

IN THE DISTRICT COURT IN AND FOR OKLAHOMA COUNTY STATE OF OKLAHOMA

IN THE MATTER OF THE ESTATE OF: KENNETH P. CRAIG, JR., Deceased

WHEREAS, Carrie C. Caporal, Personal Representative of the above-styled Estate, has filed her Final Report and Petition for a Final Decree, and requested a hearing on the same;

THE COURT FINDS, AND IT IS ORDERED, ADJUDGED, AND DECREED, AND NOTICE IS HEREBY GIVEN, that the Final Report is set for hearing on the **20th day of December, 2021, at 9:00 a.m.**, in the District Courtroom of the undersigned Judge in the County Courthouse, Oklahoma County, Oklahoma, at which all persons interested may appear and contest the same.

WITNESS my hand this 16th day of November, 2021.

ALLEN WELCH
JUDGE OF THE DISTRICT COURT
RICK WARREN
(SEAL) Court Clerk
By: Deputy

APPROVED:
Jeffrey I. Crain, OBA #20046
Crain & Associates, PLLC
4500 Memorial Circle, Suite B
Oklahoma City, OK 73142
Phone: (405) 242-4107
Jeff@JeffCrainLaw.com
Attorneys for the Personal Representative (11-24, 12-1-21)

(PR12056673)
NOTICE OF HEARING FINAL REPORT AND FINAL ACCOUNT, PETITION FOR ORDER ALLOWING FINAL REPORT AND FINAL ACCOUNT AND DETERMINING HEIRS, LEGATEES, AND DEVEISEES, AND PETITION FOR FINAL DECREE OF DISTRIBUTION AND DISCHARGE
No. PB-2021-760

IN THE DISTRICT COURT OF OKLAHOMA COUNTY, STATE OF OKLAHOMA

In the Matter of the Estate of HELEN F. RUTH, Deceased.
NOTICE IS HEREBY GIVEN to all persons interested in the Estate of Helen F. Ruth, Deceased, that Travis Norton, Personal Representative of the Estate of Helen F. Ruth, Deceased, has filed herein his Final Report and Final Account, Petition for Order Allowing Final Report and Final Account and Determining Heirs, Legatees, and Devises, and Petition for Final Decree of Distribution and Discharge. Such account is for final settlement and distribution.

Pursuant to an order of this Court made on this date, notice is hereby given that the hearing on the Final Report and Final Account, Petition for Order Allowing Final Report and Final Account and Determining Heirs, Legatees, and Devises, and Petition for Final Decree of Distribution and Discharge is set for the **4th day of January, 2022, at 1:30 o'clock p.m.**, before Judge Allen Welch of said Court

at the Oklahoma County Courthouse in Oklahoma City, Oklahoma. All persons interested may appear at the hearing and contest the same.

DATED this 19th day of November, 2021.

ALLEN WELCH
JUDGE OF THE DISTRICT COURT
RICK WARREN
(SEAL) Court Clerk
By: Deputy
ANDREW R. DAVIS, OBA #32763
MONICA J. HOENSHELL, OBA #19759
CALVERT LAW FIRM
1041 NW Grand Boulevard
Oklahoma City, Oklahoma 73118
Telephone: (405) 848-5000
Facsimile: (405) 848-5052
Email: adavis@calvertlaw.com
mhoenshell@calvertlaw.com
Attorneys for Personal Representative (11-24, 12-1-21)

(PR12056676)
NOTICE OF HEARING PETITION TO SELL REAL PROPERTY
Case No. PB-2021-766

IN THE DISTRICT COURT OF OKLAHOMA COUNTY STATE OF OKLAHOMA

IN THE MATTER OF THE ESTATE OF KENNETH C. ANTWINE, a deceased person

NOTICE IS HEREBY GIVEN to all persons interested in the Estate of Kenneth C. Antwine, Deceased, that Krystal Antwine, Administrator has filed a Petition for authority to sell real property by alleging that such sale is necessary and equitable to the Estate; and it would be in the best interest of said Estate to allow her to sell said property.

NOTICE IS ALSO GIVEN that the **21st day of December, 2021, at the hour of 1:30 o'clock p.m.**, has been appointed as the time for hearing said Petition before the undersigned Judge of the District Court in the Oklahoma County Courthouse, in Oklahoma City, Oklahoma, when and where all persons interested in said Estate may appear and contest the same.

DATED this 19th day of November, 2021.

C BRENT DISHMAN

JUDGE OF THE DISTRICT COURT
RICK WARREN
(SEAL) Court Clerk
By: Deputy
George M. Emerson, OBA No. 13159
RIGGS, ABNEY, NEAL, TURPEN, ORBISON & LEWIS
5801 Broadway Extension, Suite 101
Oklahoma City, OK 73118
Telephone: (405) 843-9909
ATTORNEY FOR ADMINISTRATOR (11-24-21)

(PR12056697)
COMBINED NOTICE TO CREDITORS AND NOTICE OF HEARING PETITION FOR SUMMARY ADMINISTRATION, APPOINTMENT OF SPECIAL ADMINISTRATOR, AND ADMISSION OF WILL TO PROBATE, AND FINAL ACCOUNT AND PETITION FOR DECREE OF DISTRIBUTION, DETERMINATION OF HEIRS, DEVEISEES, AND LEGATEES AND DISCHARGE OF SPECIAL ADMINISTRATOR
CASE NO. PB-2021-1589

IN THE DISTRICT COURT OF OKLAHOMA COUNTY STATE OF OKLAHOMA

IN THE MATTER OF THE ESTATE OF Mary Ellen Walker, Deceased.

TO: All persons interested in the Estate of Mary Ellen Walker, Deceased.

You are hereby notified that on the 22nd day of November, 2021, Petitioners, Jean Walker-Larason and Paula G. Lane, filed in the District Court of Oklahoma County, a Petition for Summary Administration, Appointment of Special Administrator and Admission of Will to Probate. Petitioners have alleged that Mary Ellen Walker, died on October 19, 2021, domiciled in and residing at Oklahoma County, State of Oklahoma, and that the total value of Decedent's property in Oklahoma is \$80,000 (estimated). Petitioners have also alleged that Decedent left a will dated January 7, 2011, which has come into the possession of Petitioner and which Petitioner believes and alleges to be Decedent's Last Will and Testament. A copy of the Will was presented to this Court.

In an Order for Combined Notice entered herein, the Court found that it should dispense with the regular estate proceedings prescribed by law, order notice to creditors, and issue an order for hearing upon the Petition for Summary Administration, Appointment of Special Administrator and Admission of Will to Probate and Final Account and Petition for Decree of Distribution, Determination of Heirs, Devises, and Legatees, and Discharge of Special Administrator.

ALL CREDITORS having claims against Mary Ellen Walker, deceased, are required to present the same, with a description of all security interests and other collateral (if any) held by each creditor with respect for each claim, to the named Special Administrators, Jean Walker- Larason and Paula G. Lane, through their attorney, c/o Brody Gustafson, Mugg Winston, 1008 S. Bryant Ave., Suite 100, Oklahoma 73034, on or before **December 22, 2021**, or the same will be forever barred.

Notice is hereby given that a hearing will be held on **January 24, 2022, at 9:00 a.m.** at the Oklahoma County Courthouse, before Judge Dishman. At

the hearing the Court will decide whether to approve the Petition for Summary Administration, Appointment of Special Administrator and Admission of Will to Probate and the Final Account and Petition for Decree of Distribution, Determination of Heirs, Devises, and Legatees, and Discharge of Special Administrator. The Final Account and Petition for Decree of Distribution, Determination of Heirs, Devises, and Legatees, and Discharge of Special Administrator will be filed herein on or before the **4th day of January, 2022.**

The following represent all the heirs and devisees of the Estate of Mary Ellen Walker, deceased:

Name Age Relationship Address
Jean Walker-Larason Adult Child
3017 Drakestone Ave., OKC, OK 73120

Paula G. Lane Adult Child 1
Sanchez Point, Hot Springs Village, AR 71909

All objections to the Petition and/or any relief requested must be made in writing at any time before the hearing date, with such objections to be filed herein, with a copy sent to the **Continued on next page**

City of Oklahoma City Public Notices

(CY12055227)
Published in the Journal Record November 24, 2021
CASE NUMBER: PC-10773
LOCATION: 3516 Gould Avenue

NOTICE IS HEREBY GIVEN, that the City Council of Oklahoma City will hold a public hearing on a proposed ordinance, extending the limits of the R-2 Medium-Low Density Residential District from the R-1 Single-Family Residential District. A public hearing will be held by the City Council on December 21, 2021. **The City Council meets in the Council Chambers, Third Floor, Municipal Building, 200 North Walker Avenue, Oklahoma City, Oklahoma beginning at 8:30 a.m.**

To review Use Unit Classification allocations for the proposed zoning district visit www.okc.gov/districts.

Under the terms of said ordinance, the limits of and boundaries of the R-2 Medium-Low Density Residential District would be extended to include the following described property:

Lots Thirty-One (31) and thirty-Two (32) in block One (1) of Isabel subdivision of block Thirteen (13) Magnolia Heights Addition to Oklahoma City, Oklahoma County, Oklahoma.

PROPOSED USE: The purpose of this request is to permit development of a duplex.

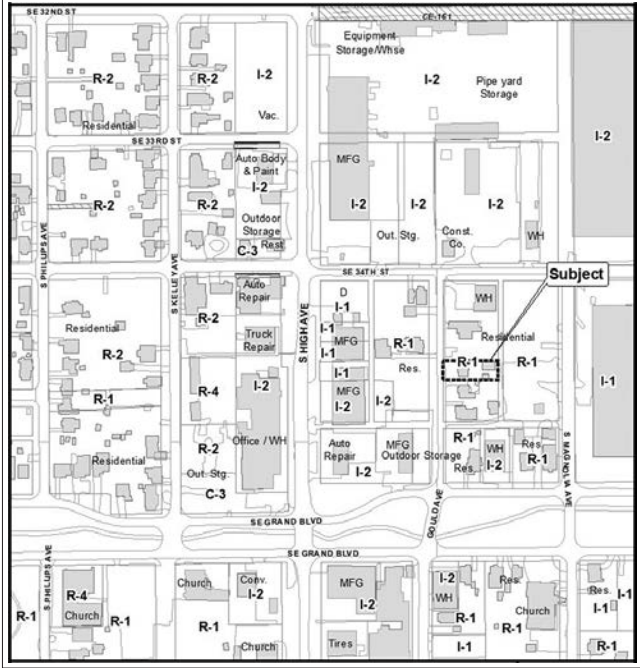
BRIEF DESCRIPTION OF PROPOSED ZONING DISTRICT:
R-2 Medium-Low Density Residential District provides for single-family and duplex residential development.

Any person having any objections to the proposed rezoning may appear before the City Council in the **COUNCIL CHAMBERS** on the above date set for hearing and show cause why the proposed rezoning should not be carried out in accordance with said ordinance. At any time not later than three days prior to said hearing, any owner of property within the district affected, or any owner of property within a 300 foot radius of the exterior boundary of the subject property, may make legal written protest by filing the same with the Office of the City Clerk, 200 North Walker Avenue, Oklahoma City, Oklahoma 73102.

Dated this 23rd day of November, 2021

SEAL Amy Simpson, City Clerk

For further information call 297-3908 TDD 297-2020



Probate

Petitioners’ attorney, Brody Gustafson, Mugg Winston at 1008 S. Bryant Ave., Suite 100, Oklahoma 73034, and if an objection is not made before the hearing, all persons will be deemed to have waived any objection(s) to the Petition and the relief prayed for. If an objection is filed before the hearing date, on the hearing date the Court will determine whether summary proceedings are appropriate, and, if so, whether the Estate will be distributed and to whom the Estate will be distributed.

DATED November 22, 2021.

Jean Walker-Larason, Special Administrator/Petitioner
Paula G. Lane, Special Administrator/Petitioner
C BRENT DISHMAN
JUDGE OF THE DISTRICT COURT
Brody Gustafson, OBA No. 33899
Mugg | Winston
1008 S. Bryant Ave., Suite 100
Edmond, Oklahoma 73034
PHONE: (405) 705-2900
FAX: (405) 705-2911
EMAIL: brody@muggwinston.law
ATTORNEY FOR SPECIAL ADMINISTRATORS
(11-24, 12-1-21)

Civil

(CV12052310)
NOTICE OF HEARING
Case No. CJ-2019-4570
IN THE DISTRICT OF OKLAHOMA
COUNTY STATE OF OKLAHOMA
LUCAS DOCKERY, Plaintiff,
v. HIRSHRID EMMANUEL
WALKER a/k/a CAIN
WALKER, HIRSHIRO
WALKER, HORACIO

WALKER, & HORATIO
WALKER, Defendant

COMES NOW the Plaintiff, Lucas Dockery, by and through his attorneys of record, Simone Fulmer Gaus, Jacob L. Rowe, and Lauren M. Willoughby of FULMER SILL, PLLC, and hereby gives Notice to the Defendant HIDRSHIRD EMMANUEL WALKER a/k/a CAIN WALKER, HIRSIDRO WALKER, HORACIO WALKER, and HORATIO WALKER that a hearing on Plaintiffs Application to Set Hearing on Damages is set to be heard on the **16th day of December, 2021, at 1:30 p.m.**, before Judge Aletia Timmons at the Oklahoma County District Courthouse in Oklahoma City, Oklahoma.

Respectfully submitted,
Simone Fulmer Gaus, OBA #17037
Jacob L. Rowe, OBA #21797
Lauren M. Willoughby, OBA #33943
FULMER SILL PLLC
1101 N. Broadway Ave., Suite 102
Oklahoma City, OK 73103
Phone: (405) 510-0077
Fax: (800) 978-1345
Email: sfulmer@fulmersill.com
jrowe@fulmersill.com
lwilloughby@fulmersill.com
ATTORNEYS FOR PLAINTIFF
(11-10, 11-17, 11-24-2021)

(CV12052312)
NOTICE BY PUBLICATION
Case No. CJ-2021-3605
Judge Don Andrews

IN THE DISTRICT COURT OF
OKLAHOMA COUNTY STATE OF
OKLAHOMA

U.S. BANK NATIONAL
ASSOCIATION, AS
TRUSTEE FOR
STRUCTURED ASSET
S E C U R I T I E S
C O R P O R A T I O N
M O R T G A G E
PASS-THROUGH CERTIFI-
CATES, SERIES 2006-GEL3,
Plaintiff, v. CHARLES R.
LINDSEY, JR A/K/A

CHARLES LINDSEY A/K/A
CHARLES ROBERT
LINDSEY JR., DECEASED;
SPOUSE, IF ANY, OF
CHARLES R. LINDSEY, JR.;
JOHN DOE, OCCUPANT;
GMAC MORTGAGE
CORPORATION; MIDLAND
FUNDING, LLC; FIRST
FIDELITY BANK, N.A.; AND
UNKNOWN HEIRS,
SUCCESSORS AND
ASSIGNS OF CHARLES
LINDSEY, JR. Defendant(s).

THE STATE OF OKLAHOMA, TO: Spouse, if any, of Charles R. Lindsey, Jr. and Unknown Heirs, Successors and Assigns of Charles Lindsey, Jr., if living or if dead, and to said Defendant(s)’ unknown successors, if any.

TAKE NOTICE that you have been sued by U.S. Bank National Association, as Trustee for Structured Asset Securities Corporation Mortgage Pass-Through Certificates, Series 2006-GEL3, in the District Court of Oklahoma County, State of Oklahoma, and that you must answer the Petition on or before **December 31, 2021**, or the allegations of said Petition will be taken as true and judgment rendered against you awarding Plaintiff a first lien upon the following described real estate,

situated in Oklahoma County, State of Oklahoma, to-wit:

LOT TWELVE (12), IN BLOCK EIGHT (8), OF EPPERLY HEIGHTS SIXTH ADDITION, AN ADDITION TO DEL CITY, OKLAHOMA COUNTY, OKLAHOMA, ACCORDING TO THE RECORDED PLAT THEREOF.

PROPERTY ADDRESS: 2513 Eagle Drive, Oklahoma City, OK 73115 for the sum of \$51,380.32, with interest from January 1, 2021, at 3.125 percent per annum or at the current adjustable rate, together with a reasonable attorney’s fee, \$850.00 for abstracting, advances for taxes, insurance and property preservation, and the costs of this action, and ordering said property sold to satisfy said judgment, and forever barring you and all persons claiming by, through or under you from ever setting up or asserting any right, title, equity or interest in and to said real estate adverse to the right and title of the purchaser at said foreclosure sale, and for such other and further relief to which it may be entitled.

WITNESS MY HAND AND OFFICIAL SEAL, this 4th day of November, 2021.

RICK WARREN
Court Clerk

By: Deputy
LOGS Legal Group LLP
770 NE 63rd St.
Oklahoma City, OK 73105-6431
(405) 848-1819
File No. 21-137622
(11-10, 11-17, 11-24-21)

(CV12052313)
NOTICE BY PUBLICATION
Case No. CJ-2021-796
Judge Sheila Stinson
IN THE DISTRICT COURT OF
OKLAHOMA COUNTY STATE OF
OKLAHOMA

U.S. BANK NATIONAL
ASSOCIATION, AS
TRUSTEE FOR
STRUCTURED ASSET
S E C U R I T I E S
C O R P O R A T I O N
M O R T G A G E
PASS-THROUGH CERTIFI-
CATES, SERIES 2005-SC1,
Plaintiff, v. LEON ROSS,
DECEASED; SPOUSE, IF
ANY, OF LEON D. ROSS;
JOHN DOE, OCCUPANT;
UNKNOWN HEIRS,
SUCCESSORS AND
ASSIGNS OF LEON ROSS;
AND MARY ANN WARE
Defendant(s).

THE STATE OF OKLAHOMA, TO: Spouse, if any, of Leon D. Ross and Unknown Heirs, Successors and Assigns of Leon Ross, if living or if dead, and to said Defendant(s)’ unknown successors, if any.

TAKE NOTICE that you have been sued by U.S. Bank National Association, as Trustee for Structured Asset Securities Corporation Mortgage Pass-Through Certificates, Series 2005-SC1, in the District Court of Oklahoma County, State of Oklahoma, and that you must answer the Petition on or before **December 31, 2021**, or the allegations of said Petition will be taken as true and judgment rendered against you awarding Plaintiff a first lien upon the following described real estate, situated in Oklahoma County, State of Oklahoma, to-wit:

ALL OF LOT FOURTEEN (14) IN BLOCK TWENTY (20) IN SECTION 5, OAKCLIFF ADDITION TO OKLAHOMA CITY, OKLAHOMA COUNTY, OKLAHOMA, ACCORDING TO THE RECORDED PLAT THEREOF.

PROPERTY ADDRESS: 5205 S. Bodine Drive, Oklahoma City, OK 73135 for the sum of \$13,887.74, with interest from September 1, 2020, at 10.875

Continued on next page

City of Oklahoma City Public Notices

(CY12055275)
Published in the Journal Record of November 24, 2021
CASE NUMBER: PUD-1854
LOCATION: 4000 East Hefner Road

NOTICE IS HEREBY GIVEN, that the City Council of Oklahoma City will hold a public hearing on a proposed ordinance, extending the limits of the PUD Planned Unit Development District from the PUD-1586 Planned Unit Development District. A public hearing will be held by the City Council on December 21, 2021. **The City Council meets in the Council Chambers, Third Floor, Municipal Building, 200 North Walker Avenue, Oklahoma City, Oklahoma beginning at 8:30 a.m.**

To review copy of the Proposed Master Design Statement for this PUD visit www.okc.gov/districts.

Under the terms of said ordinance, the limits of and boundaries of the PUD Planned Unit Development District would be extended to include the following described property:

A PART OF THE NORTHEAST QUARTER (NE/4) OF SECTION 30, TOWNSHIP 13 NORTH, RANGE 2 WEST OF THE INDIAN BASE AND MERIDIAN, OKLAHOMA COUNTY, OKLAHOMA, ACCORDING TO THE UNITED STATES GOVERNMENT SURVEY THEREOF, BEING MORE PARTICULARLY DESCRIBED AS FOLLOWS: COMMENCING AT THE NORTHEAST CORNER OF SAID SECTION 30 MARKED BY A BRASS CAP; THENCE SOUTH 89°29’00” WEST ALONG THE NORTH LINE OF SAID NORTHEAST QUARTER (NE/4), A DISTANCE OF 1170.58 FEET TO A MAG NAIL W/SHINER CA#5856 SET FOR CORNER HEREOF, SAID POINT ALSO BEING THE POINT OR PLACE OF BEGINNING; THENCE SOUTH 00°31’00” EAST ALONG THE RIGHT OF WAY DEFINED IN BOOK 3422, PAGE 216, A DISTANCE OF 60.00 FEET TO A 1/2” RB CA#5859 SET FOR CORNER HEREOF; THENCE SOUTH 79°45’32” EAST ALONG THE RIGHT OF WAY DEFINED IN BOOK 3422, PAGE 216, A DISTANCE OF 508.94 FEET TO A 1/2” RB CA#5859 SET FOR CORNER HEREOF; THENCE NORTH 89°29’00” EAST ALONG THE RIGHT OF WAY DEFINED IN BOOK 3422, PAGE 216 AND PARALLEL WITH THE NORTH LINE OF THE NORTHEAST QUARTER (NE/4) OF SAID SECTION 30, A DISTANCE OF 125.64 FEET TO A 1/2” RB CA#5859 SET FOR CORNER HEREOF; THENCE SOUTH 00°26’00” EAST ALONG THE RIGHT OF WAY DEFINED IN BOOK 3422, PAGE 216, A DISTANCE OF 84.09 FEET TO 1/2” RB CA#5859 SET FOR CORNER HEREOF; THENCE ALONG THE RIGHT OF WAY LINE DEFINED IN BOOK 3422, PAGE 216 WITH A CURVE TO THE LEFT HAVING A RADIUS OF 1029.58 FEET, A CHORD BEARING SOUTH 14°37’43” WEST, A CHORD DISTANCE OF 90.74 FEET AND AN ARC LENGTH OF 90.76 FEET TO A CALCULATED POINT FROM WHICH A 1/2” RB W/YELLOW CAP FOUND BEARS SOUTH 89°26’18” WEST A DISTANCE OF 0.31 FEET; THENCE FROM SAID CALCULATED POINT SOUTH 89°26’18” WEST ALONG THE NORTH LINE OF A CERTAIN PARCEL DESCRIBED IN BOOK 1294, PAGE 511, A DISTANCE OF 225.05 FEET TO A ½” RB CA#5859 SET FOR CORNER HEREOF, AND FROM WHICH A 5/8” RB FOUND BEARS NORTH 27°05’22” EAST A DISTANCE OF 2.00 FEET; THENCE SOUTH 00°33’42” EAST ALONG THE WEST LINE OF A CERTAIN PARCEL DESCRIBED IN BOOK 1294, PAGE 511, A DISTANCE OF 175.00 FEET TO A 1/2” RB CA#5859 SET FOR CORNER HEREOF; THENCE NORTH 89°26’18” EAST ALONG THE SOUTH LINE OF A CERTAIN PARCEL DESCRIBED IN BOOK 1294, PAGE 511, A DISTANCE OF 201.25 FEET TO THE RIGHT OF WAY LINE DEFINED IN BOOK 3422, PAGE 216, AND TO A ½” RB CA#5859 SET FOR CORNER HEREOF; THENCE ALONG SAID RIGHT OF WAY WITH A CURVE TO THE LEFT HAVING A RADIUS OF 1029.58 FEET, A CHORD BEARING SOUTH 00°51’02” WEST, A CHORD DISTANCE OF 50.75 FEET AND AN ARC LENGTH OF 50.75 FEET TO A 1/2” RB CA#5859 SET FOR CORNER HEREOF; THENCE SOUTH 89°26’18” WEST ALONG THE NORTH LINE OF A CERTAIN PARCEL DESCRIBED IN BOOK 7450, PAGE 723, A DISTANCE OF 200.00 FEET TO A 1/2” RB CA#5859 SET FOR CORNER HEREOF; THENCE SOUTH 00°33’42” EAST ALONG THE WEST LINE OF A CERTAIN PARCEL DESCRIBED IN BOOK 7450, PAGE 723, A DISTANCE OF 200.00 FEET TO A 1/2” RB CA#5859 SET FOR CORNER HEREOF; THENCE SOUTH 89°26’18” WEST, A DISTANCE OF 282.00 FEET TO A CALCULATED POINT; THENCE FOLLOWING THE CENTERLINE OF THE CREEK, THE FOLLOWING 3 COURSES:

1. THENCE NORTH 20°04’15” WEST A DISTANCE OF 193.20 FEET TO A CALCULATED POINT FOR A CORNER HEREOF;
2. THENCE NORTH 23°17’26” WEST, A DISTANCE OF 214.66 FEET TO A CALCULATED POINT FOR A CORNER HEREOF;
3. THENCE NORTH 43°49’19” WEST, A DISTANCE OF 131.58 FEET TO A CALCULATED POINT AND THE WEST LINE OF THE NORTHEAST QUARTER (NE/4) OF THE NORTHEAST QUARTER (NE/4) OF SAID SECTION 30, FOR A CORNER HEREOF;

THENCE NORTH 00°26’35” WEST ALONG THE WEST LINE OF THE NORTHEAST QUARTER (NE/4) OF THE NORTHEAST QUARTER (NE/4) OF SAID SECTION 30, A DISTANCE OF 277.07 FEET TO THE NORTHWEST CORNER OF THE NORTHEAST QUARTER (NE/4) OF THE NORTHEAST QUARTER (NE/4), MARKED BY A PK NAIL FOR A CORNER HEREOF; THENCE NORTH 89°29’00” EAST ALONG THE NORTH LINE OF THE NORTHEAST QUARTER (NE/4) OF THE NORTHEAST QUARTER (NE/4) OF SAID SECTION 30, A DISTANCE OF 142.55 FEET TO THE POINT OR PLACE OF BEGINNING.

AND
A STRIP, PIECE OR PARCEL OF LAND LYING IN PART OF NE/4 NE/4 OF SECTION 30, TOWNSHIP 13 NORTH, RANGE 2 WEST OF THE INDIAN BASE AND MERIDIAN, IN OKLAHOMA COUNTY, OKLAHOMA, ACCORDING TO THE UNITED STATES GOVERNMENT SURVEY THEREOF, SAID PARCEL OF LAND BEING DESCRIBED BY METES AND BOUNDS AS FOLLOWS: COMMENCING AT THE NE CORNER OF SAID NE/4 NE/4; THENCE SOUTH 89°29’00” WEST ALONG THE NORTH LINE OF SAID NE/4 NE/4 A DISTANCE OF 1170.58 FEET; THENCE SOUTH 00°31’00” EAST, A DISTANCE OF 50.00 FEET TO A POINT ON THE PERMANENT SOUTH RIGHT OF WAY LINE OF EAST HEFNER ROAD, SAID POINT BEING THE POINT OF BEGINNING;

THENCE SOUTH 87°15’12” EAST ALONG SAID RIGHT OF WAY LINE A DISTANCE OF 351.33 FEET; THENCE NORTH 89°29’00” EAST ALONG SAID RIGHT OF WAY LINE A DISTANCE OF 250.00 FEET TO A POINT ON THE PERMANENT WEST RIGHT OF WAY OF US INTERSTATE NO. 35; THENCE SOUTH 45°28’30” EAST ALONG SAID RIGHT OF WAY LINE A DISTANCE OF 35.33 FEET; THENCE SOUTH 00°26’00” EAST ALONG SAID RIGHT OF WAY LINE A DISTANCE OF 60.00 FEET TO A POINT ON THE PRESENT SOUTH RIGHT OF WAY LINE OF EAST HEFNER ROAD; THENCE SOUTH 89°29’00” WEST (S 89°32’58” W AS RECORDED) ALONG SAID RIGHT OF WAY A DISTANCE OF 125.64 FEET; THENCE NORTH 79°45’32” WEST (N 79°41’33” W AS RECORDED) ALONG SAID RIGHT OF WAY A DISTANCE OF 508.94 FEET (508.95 FEET AS RECORDED); THENCE NORTH 00°31’00” WEST ALONG SAID RIGHT OF WAY A DISTANCE OF 10.00 FEET TO SAID POINT OF BEGINNING.

AND
A PART OF THE NORTHEAST QUARTER (NE/4) OF SECTION 30, TOWNSHIP 13 NORTH, RANGE 2 WEST OF THE INDIAN BASE AND MERIDIAN, CITY OF OKLAHOMA CITY, OKLAHOMA COUNTY, OKLAHOMA, ACCORDING TO THE UNITED STATES GOVERNMENT SURVEY THEREOF, MORE PARTICULARLY DESCRIBED AS FOLLOWS, AND WHEREAS (M)=MEASURED SURVEY DATA, (ODOT)=OKLAHOMA DEPARTMENT OF TRANSPORTATION SURVEY DATA, AND (R)=RECORD LEGAL DESCRIPTION DATA: COMMENCING AT THE NORTHEAST CORNER OF SECTION 30, TOWNSHIP 13 NORTH, RANGE 2 WEST OF THE INDIAN BASE AND MERIDIAN, CITY OF OKLAHOMA CITY, OKLAHOMA COUNTY, OKLAHOMA (CORNER IS FOUND IN PLACE OKLAHOMA DEPARTMENT OF TRANSPORTATION BRASS CAP SURVEY MONUMENT OF RECORD); THENCE SOUTH 89°32’58” WEST (M & ODOT) (R=WEST) ALONG THE NORTH LINE OF SAID NE/4 A DISTANCE OF 568.73 FEET (M) (R=569.04 FEET); THENCE SOUTH 00°27’02” EAST (M) (R=SOUTH) A DISTANCE OF 327.59 FEET (M) (R=33.76 FEET) TO THE PLACE OR POINT OF BEGINNING, SAID POINT BEING ON A CURVE ON THE WEST RIGHT-OF-WAY LINE OF INTERSTATE HIGHWAY 35 WEST SERVICE ROAD; THENCE SOUTHWESTERLY ALONG SAID RIGHT-OF-WAY LINE, AND ALONG A CURVE TO THE LEFT HAVING A RADIUS OF 1029.93 FEET (M&ODOT) (R=IS IN ERROR AT 1020.93 FEET, AND CORRECTED TO 1029.93 FEET IN BOOK 3422, PAGE 216), A CHORD BEARING OF SOUTH 07°07’19” WEST (M), A CHORD DISTANCE OF 176.59 FEET (M), AND AN ARC LENGTH OF 176.81 FEET (M) (ODOT=176.80 FEET)(R=176.884FEET); THENCE SOUTH 89°25’17” WEST (M&R) A DISTANCE OF 201.21 FEET (M) (R=200.00 FEET); THENCE NORTH 00°34’43” WEST (M&R) A DISTANCE OF 175.00 FEET (M&R); THENCE NORTH 89°25’17” EAST (M&R) A DISTANCE OF 224.88 FEET (M) (R=223.88 FEET) TO THE PLACE OR POINT OF BEGINNING.

PROPOSED USE: The purpose of this request is to permit a truck stop.

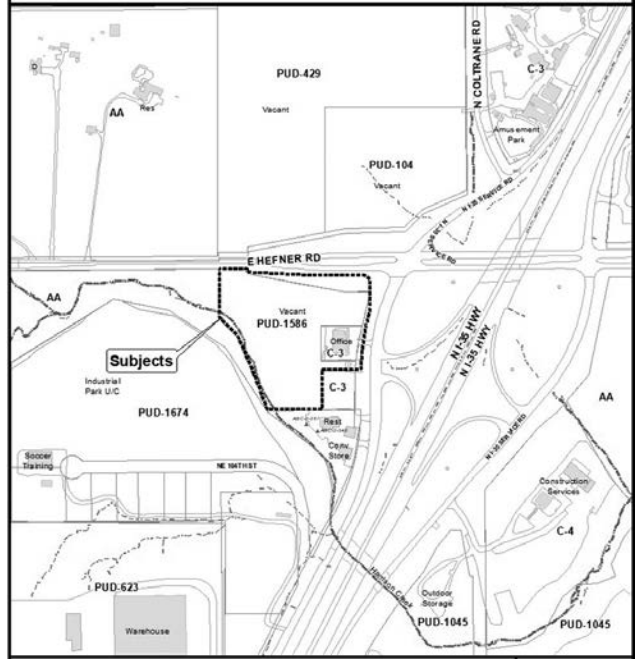
BRIEF DESCRIPTION OF PROPOSED ZONING DISTRICT:

This site will be developed in accordance with the regulation of the modified **C-HC Highway Commercial District** (OKC Zoning Ordinance, 2020).

Any person having any objections to the proposed rezoning may appear before the City Council in the **COUNCIL CHAMBERS** on the above date set for hearing and show cause why the proposed rezoning should not be carried out in accordance with said ordinance. At any time not later than three days prior to said hearing, any owner of property within the district affected, or any owner of property within a 300 foot radius of the exterior boundary of the subject property, may make legal written protest by filing the same with the Office of the City Clerk, 200 North Walker Avenue, Oklahoma City, Oklahoma 73102.

Dated this 23rd day of November, 2021
SEAL Amy Simpson, City Clerk

For further information call 297-3908 TDD 297-2020



City of Oklahoma City Public Notices

(CY12055274)
Published in the Journal Record of November 24, 2021
CASE NUMBER: PUD-1852
LOCATION: 5300 South Richland Road

NOTICE IS HEREBY GIVEN, that the City Council of Oklahoma City will hold a public hearing on a proposed ordinance, extending the limits of the PUD Planned Unit Development District from the AA Agricultural District. A public hearing will be held by the City Council on December 21, 2021. **The City Council meets in the Council Chambers, Third Floor, Municipal Building, 200 North Walker Avenue, Oklahoma City, Oklahoma beginning at 8:30 a.m.**

To review copy of the Proposed Master Design Statement for this PUD visit www.okc.gov/districts.

Under the terms of said ordinance, the limits of and boundaries of the PUD Planned Unit Development District would be extended to include the following described property:

A part of the Southwest Quarter (SW/4) of Section Twenty-four (24), Township Eleven North (T11N), Range Six West (R6W) of the Indian Meridian (I.M.), Canadian County, Oklahoma, being more particularly described by metes and bounds as follows: COMMENCING at the Southwest corner of said SW/4; thence N 00° 01’ 43” E along the West line of said SW/4 a distance of 1787.00 feet to the POINT OF BEGINNING; N 00° 01’ 43” E a distance of 699.80 feet; thence S 89° 37’ 20” E a distance of 500.00 feet; thence S 00° 01’ 43” W a distance of 699.80 feet; thence N 89° 37’ 20” W a distance of 500.00 feet to the POINT OF BEGINNING.

PROPOSED USE: The purpose of this request is to permit a 2.5 acre lot size residential development.

BRIEF DESCRIPTION OF PROPOSED ZONING DISTRICT:

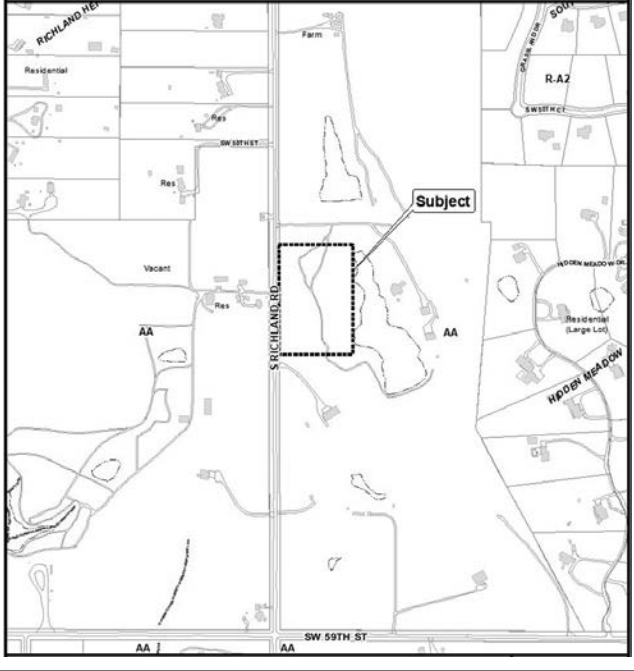
This site will be developed in accordance with the regulation of the modified **AA Agricultural District** (OKC Zoning Ordinance, 2020).

Any person having any objections to the proposed rezoning may appear before the City Council in the **COUNCIL CHAMBERS** on the above date set for hearing and show cause why the proposed rezoning should not be carried out in accordance with said ordinance. At any time not later than three days prior to said hearing, any owner of property within the district affected, or any owner of property within a 300 foot radius of the exterior boundary of the subject property, may make legal written protest by filing the same with the Office of the City Clerk, 200 North Walker Avenue, Oklahoma City, Oklahoma 73102.

Dated this 23rd day of November, 2021

SEAL Amy Simpson, City Clerk

For further information call 297-3908 TDD 297-2020



Civil

(405) 232-6464 I (405) 232-6363 fax
lawmail@rhfok.com
(11-11, 11-17, 11-24-21)

(CV12052770)

NOTICE BY PUBLICATION Case No. CS-2021-5759

IN THE DISTRICT COURT OF
OKLAHOMA COUNTY STATE OF
OKLAHOMA

**CREDIT ACCEPTANCE
CORPORATION, Plaintiff, v.
ANGELA CALDWELL,
Defendant.**

Angela Caldwell you are hereby
noticed that you have been sued by
Credit Acceptance Corporation and you
must answer Plaintiff's Petition on or
before **January 9, 2022** or a money
judgment in the sum of \$7,058.57 plus
interest will be rendered accordingly.

Dated this day October 28, 2021

RICK WARREN
(SEAL) OKLAHOMA COUNTY

DISTRICT COURT CLERK
By: DEPUTY COURT CLERK

APPROVED BY:

Greg A. Metzger, OBA #11432
METZER & AUSTIN, P.L.L.C.
1 South Broadway, Suite 100
Edmond, OK 73034
(405) 330-2226
(405) 330-2234 (FAX)
ATTORNEYS FOR PLAINTIFF
(11-11, 11-18, 11-24-21)

(CV12052772)

NOTICE BY PUBLICATION Case No. CJ-201-3789

IN THE DISTRICT COURT OF
OKLAHOMA COUNTY STATE OF
OKLAHOMA

**CREDIT ACCEPTANCE
CORPORATION, Plaintiff, v.
CHRISTOPHER ROE JR,
Defendant.**

Christopher Roe Jr you are hereby
noticed that you have been sued by
Credit Acceptance Corporation and you
must answer Plaintiff's Petition on or
before **January 9, 2022** or a money
judgment in the sum of \$13,165.27 plus
interest will be rendered accordingly.

City of Oklahoma City Public Notices

(CY12056422)

Published in the Journal Record November 24, 2021

NOTICE OF HEARING

CASE NUMBER: PUD-1861

DATE OF HEARING: December 09, 2021

This notice is to inform you that **David M. Box** has filed an application with the City of Oklahoma City to change the zoning designation of their property. The only property to be rezoned is outlined on the map on the reverse side of this notice To review copy of the Proposed Master Design Statement for this PUD visit www.okc.gov/districts.

ADDRESS: 3300 S Mustang Road

CURRENT ZONING: PUD-1350 Planned Unit Development District

PROPOSED USE: The purpose of this request is to change the existing mixed district zoning to a residential based zoning that will permit multi-family residential use and development.

LEGAL DESCRIPTION: A tract of land being a part of the Northwest Quarter (NW/4) of Section 15, Township 11 North, Range 5 West of the Indian Meridian, City of Oklahoma City, Canadian County, Oklahoma, being more particularly described as follows: COMMENCING at the Northwest corner of said Northwest Quarter (NW/4); THENCE South 89°35'45" East, along the North line of said Northwest Quarter (NW/4), a distance of 682.20 feet; THENCE South 00°24'15" West, perpendicular to said North line, a distance of 296.11 feet to the Northwest corner of Lot 5, Block 10 of THE PINNACLE AT BROOKSTONE PHASE 3, being an addition to the City of Oklahoma City, Canadian County, Oklahoma, according to the plat recorded at Book 9 Plats, Page 862; THENCE South 00°01'47" East, along the West line of said THE PINNACLE AT BROOKSTONE PHASE 3, a distance of 112.91 feet to the POINT OF BEGINNING; THENCE continuing South 00°01'47" East along said line, a distance of 913.60 feet to the North line of Block 7 of BROOKSTONE RIDGE PHASE 2, being an addition to the City of Oklahoma City, Canadian County, Oklahoma, according to the plat recorded at Book 9 Plats, Page 547; THENCE North 89°33'42" West, along the North line of said BROOKSTONE RIDGE PHASE 2, a distance of 327.23 feet; THENCE North 00°08'46" West, a distance of 910.25 feet; THENCE North 89°51'14" East, a distance of 329.07 feet to the POINT OF BEGINNING.

Your property is not included within the area proposed to be rezoned. This notice is being provided to you because you own property nearby. You are not required to attend the hearing, but if you wish to you may. You can also have someone appear on your behalf. Should you wish to provide the Commission with information supporting or opposing the rezoning of this property, please consider the following: You may present brief written materials, graphics, maps, pictures, etc. to the Commission at the hearing to illustrate a point regarding a proposed zoning change. Lengthy written materials in support or opposition of the application should be submitted to the city staff at the address below **by noon on Friday December 02, 2021**, to be delivered to the Commission members that afternoon.

Following the hearing, the Planning Commission forwards its recommendations to the City Council where an ordinance to rezone the subject property is scheduled for a final public hearing. You will receive notice by mail of the final Council hearing from the City Clerk.

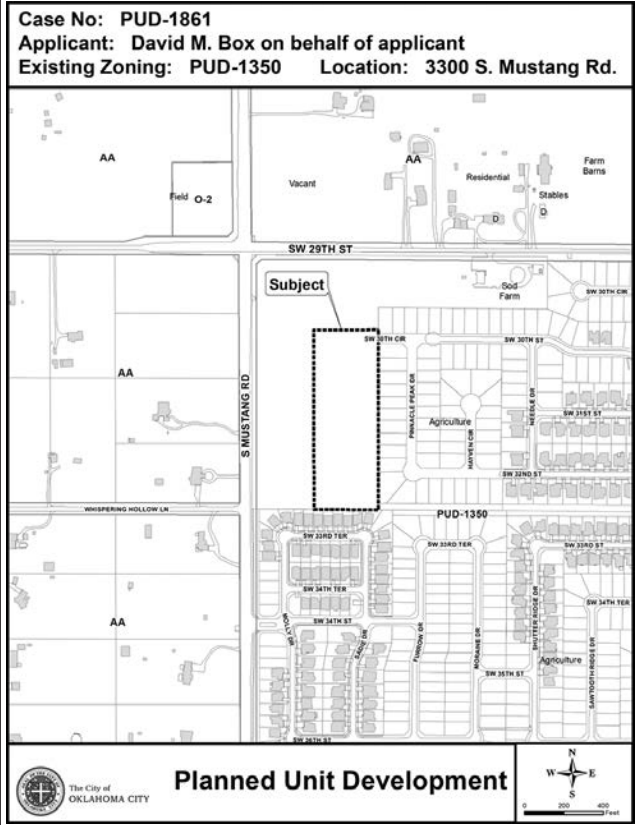
LOCATION OF PUBLIC HEARING

A PUBLIC HEARING will be held by the Oklahoma City Planning Commission at 1:30 p.m. on Thursday, December 09, 2021, in the Council Chambers, Third Floor, Municipal Building, 200 North Walker Avenue, Oklahoma City, Oklahoma.

The agenda and staff report for this meeting will be posted at following link:

<https://okc.primegov.com/public/portal>

Please conduct your business with us by phone or email, as our offices are closed to public access.



Dated this day October 28, 2021

RICK WARREN
(SEAL) OKLAHOMA COUNTY
DISTRICT COURT CLERK
By: DEPUTY COURT CLERK

APPROVED BY:

Greg A. Metzger, OBA # 11432
METZER & AUSTIN, P.L.L.C.
1 South Broadway, Suite 100
Edmond, OK 73034
(405) 330-2226
(405) 330-2234 (FAX)
ATTORNEYS FOR PLAINTIFF
(11-11, 11-18, 11-24-21)

(CV12052778)

NOTICE BY PUBLICATION No. CS-2021-1843

IN THE DISTRICT COURT OF
CLEVELAND COUNTY STATE OF
OKLAHOMA

**PROFESSIONAL FINANCE
COMPANY, INC. Plaintiff, vs.
DESIREE R. BACA
Defendant.**

Desiree R. Baca you are hereby
noticed that you have been sued by
Professional Finance Company, Inc. and
you must answer plaintiff's petition on
or before the **24th day of December,
2021** or a money judgment in the
amount of \$1,286.00 plus interest will
be rendered accordingly.

Dated this day October 21, 2021

Marilyn Williams
(SEAL) CLEVELAND COUNTY
DISTRICT COURT CLERK
By: DEPUTY COURT CLERK

City of Oklahoma City Public Notices

(CY12056420)

Published in the Journal Record November 24, 2021

NOTICE OF HEARING

CASE NUMBER: PC-10785

DATE OF HEARING: December 09, 2021

This notice is to inform you that **SIG, LLC** has filed an application with the City of Oklahoma City to change the zoning designation of their property. The only property to be rezoned is outlined on the map on the reverse side of this notice. The Planning Commission will hold a public hearing on the date shown above to consider the rezoning request.

ADDRESS: 9211 SE 44th Street

PROPOSED ZONING

From: R-1 Single-Family Residential with the AE-1 Airport Environs Zone
One Overlay District.

To: I-2 Moderate Industrial District

To review Use Unit Classification allocations for the proposed zoning district visit www.okc.gov/districts.

PROPOSED USE: The purpose of this request is to change the existing residential based zoning to a industrial based zoning that will permit industrial use and development for warehousing, and equipment storage.

LEGAL DESCRIPTION: The East half (E/2) of the East half (E/2) of the Southwest Quarter (SW/4) of the Southwest Quarter (SW/4) of Section THIRTEEN (13), Township ELEVEN (11) North, Range TWO (2) West of the Indian Meridian, Oklahoma County, Oklahoma

Your property is not included within the area proposed to be rezoned. This notice is being provided to you because you own property nearby. You are not required to attend the hearing, but if you wish to you may. You can also have someone appear on your behalf. Should you wish to provide the Commission with information supporting or opposing the rezoning of this property, please consider the following: You may present brief written materials, graphics, maps, pictures, etc. to the Commission at the hearing to illustrate a point regarding a proposed zoning change. Lengthy written materials in support or opposition of the application should be submitted to the City staff at the address below **by noon on Friday December 02, 2021**, to be delivered to the Commission members that afternoon.

Following the hearing, the Planning Commission forwards its recommendations to the City Council where an ordinance to rezone the subject property is scheduled for a final public hearing. You will receive notice by mail of the final Council hearing from the City Clerk.

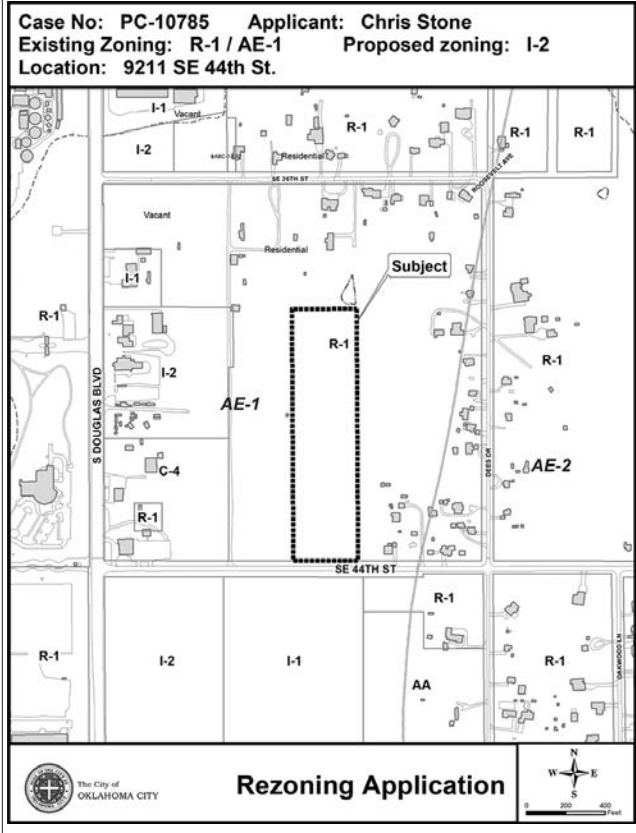
LOCATION OF PUBLIC HEARING

A PUBLIC HEARING will be held by the Oklahoma City Planning Commission at 1:30 p.m. on Thursday, December 09, 2021, in the Council Chambers, Third Floor, Municipal Building, 200 North Walker Avenue, Oklahoma City, Oklahoma.

The agenda and staff report for this meeting will be posted at following link:

<https://okc.primegov.com/public/portal>

Please conduct your business with us by phone or email, as our offices are closed to public access.



APPROVED BY:

Hugh H. Fudge, OBA# 20487
Robinson, Hoover & Fudge, PLLC
119 N. Robinson Ave., Suite 1000
Oklahoma City, OK 73102
(405) 232-6464 I (405) 232-6363 fax
lawmail@rhfok.com
(11-11, 11-18, 11-24-21)

(CV12052786)

NOTICE BY PUBLICATION Case No. CJ-2021-3790

IN THE DISTRICT COURT OF
OKLAHOMA COUNTY STATE OF
OKLAHOMA

**CREDIT ACCEPTANCE
CORPORATION, Plaintiff, v.
ANGELA FLOWAL et al,
Defendant.**

Angela Flowal you are hereby
noticed that you have been sued by
Credit Acceptance Corporation and you
must answer Plaintiff's Petition on or
before **January 16, 2022** or a money
judgment in the sum of \$12,767.65 plus
interest will be rendered accordingly.

Dated this day October 28, 2021

RICK WARREN
(SEAL) OKLAHOMA COUNTY
DISTRICT COURT CLERK
By: DEPUTY COURT CLERK

APPROVED BY:

Greg A. Metzger, OBA #11432
METZER & AUSTIN, P.L.L.C.
1 South Broadway, Suite 100
Edmond, OK 73034
(405) 330-2226
(405) 330-2234 (FAX)

ATTORNEYS FOR PLAINTIFF
(11-11, 11-18, 11-24-21)

(CV12052842)

NOTICE OF PUBLICATION Case No. CS-2021-4735

IN THE DISTRICT COURT OF
OKLAHOMA COUNTY STATE OF
OKLAHOMA

**TINKER FEDERAL CREDIT
UNION Plaintiff, vs. SHAUN
D. LEWIS, Defendant.**

To the above-named Defendant:
SHAUN D. LEWIS WHEREVER
FOUND

You are hereby notified that an
action has been filed in the District
Court, of Oklahoma County, State of
Oklahoma, Case No. CS-2021-4735,
styled "Tinker Federal Credit Union,
Plaintiff v. Shaun D. Lewis, Defendant".
The action alleges that Defendant is
indebted to Tinker Federal Credit Union
in the amount of \$9,916.71 as of June 7,
2021.

You and/or your unknown
successors are hereby notified that you
have been sued in this action and must
answer the Petition filed by Plaintiff on
or before **January 24, 2022**, or the
facts contained in said Petition will be
taken as true and judgment will be
entered in favor of Tinker Federal
Credit Union.

Issued November 08, 2021.

RICK WARREN
(SEAL) Court Clerk
By: Deputy

Attorney for Plaintiff:

JEFFERY S. LUDLAM, OBA #17822

HALL & LUDLAM, PLLC

210 Park Ave, Suite 3001
Oklahoma City, OK 73102
(405) 600-9500 - Telephone
(405) 600-9550 - Facsimile
(11-11, 11-18, 11-24-21)

(CV12052848)

NOTICE OF PUBLICATION Case No. CJ-2021-2494

IN THE DISTRICT COURT OF
OKLAHOMA COUNTY STATE OF
OKLAHOMA

**TINKER FEDERAL CREDIT
UNION Plaintiff, vs.
ENRIQUE FIELD COLINA,
Defendant.**

To the above-named Defendant:
ENRIQUE FIELD COLINA
WHEREVER FOUND

You are hereby notified that an
action has been filed in the District
Court, of Oklahoma County, State of
Oklahoma, Case No. CJ-2021-2494,
styled "Tinker Federal Credit Union,
Plaintiff v. Enrique Field Colina,
Defendant". The action alleges that
Defendant is indebted to Tinker Federal
Credit Union in the amount of
\$25,047.78 as of June 8, 2021.

You and/or your unknown
successors are hereby notified that you
have been sued in this action and must
answer the Petition filed by Plaintiff on
or before **January 24, 2022**, or the
facts contained in said Petition will be
taken as true and judgment will be
entered in favor of Tinker Federal
Credit Union.

Continued on next page

City of Oklahoma City Public Notices

(CY12056419)

Published in the Journal Record November 24, 2021

NOTICE OF HEARING

CASE NUMBER: PC-10784

DATE OF HEARING: December 09, 2021

This notice is to inform you that **James and Marilyn Blevins** has filed an application with the City of Oklahoma City to change the zoning designation of their property. The only property to be rezoned is outlined on the map on the reverse side of this notice. The Planning Commission will hold a public hearing on the date shown above to consider the rezoning request.

ADDRESS: 1730 SE Grand Boulevard

PROPOSED ZONING

From: R-1 Single-Family Residential and I-2 Moderate Industrial District

To: I-2 Moderate Industrial District

To review Use Unit Classification allocations for the proposed zoning district visit www.okc.gov/districts.

PROPOSED USE: The purpose of this request is to consolidate the existing mixed residential and industrial based zoning to a industrial based zoning that will permit industrial use and development.

LEGAL DESCRIPTION: Lots One (1), Two (2), Three (3), and Four (4), in Block Twenty (20), of the PASADENA HEIGHTS ADDITION, to Oklahoma City, Oklahoma County, Oklahoma, according to the recorded plat thereof.

Your property is not included within the area proposed to be rezoned. This notice is being provided to you because you own property nearby. You are not required to attend the hearing, but if you wish to you may. You can also have someone appear on your behalf. Should you wish to provide the Commission with information supporting or opposing the rezoning of this property, please consider the following: You may present brief written materials, graphics, maps, pictures, etc. to the Commission at the hearing to illustrate a point regarding a proposed zoning change. Lengthy written materials in support or opposition of the application should be submitted to the City staff at the address below **by noon on Friday December 02, 2021**, to be delivered to the Commission members that afternoon.

Following the hearing, the Planning Commission forwards its recommendations to the City Council where an ordinance to rezone the subject property is scheduled for a final public hearing. You will receive notice by mail of the final Council hearing from the City Clerk.

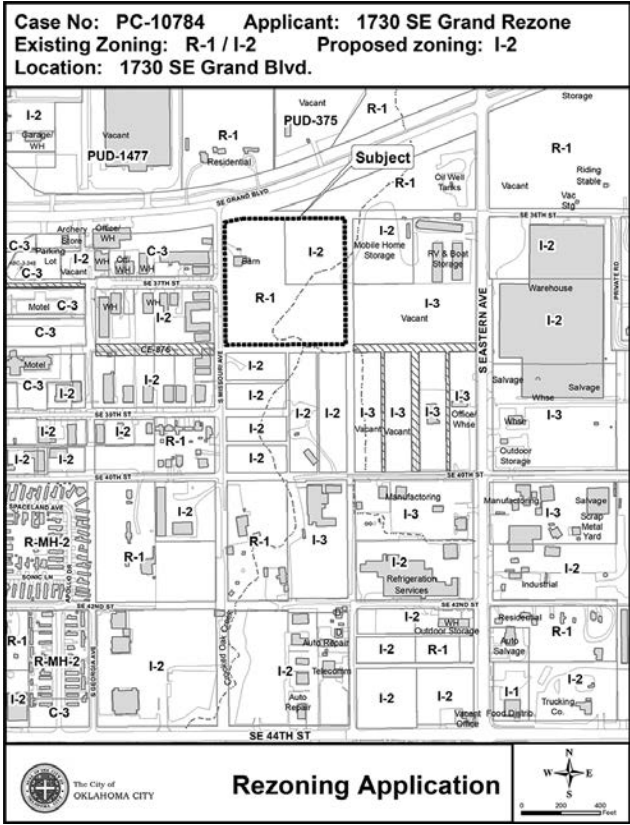
LOCATION OF PUBLIC HEARING

A PUBLIC HEARING will be held by the Oklahoma City Planning Commission at 1:30 p.m. on Thursday, December 09, 2021, in the Council Chambers, Third Floor, Municipal Building, 200 North Walker Avenue, Oklahoma City, Oklahoma.

The agenda and staff report for this meeting will be posted at following link:

<https://okc.primegov.com/public/portal>

Please conduct your business with us by phone or email, as our offices are closed to public access.



Civil

Issued November 8, 2021.
RICK WARREN
(SEAL) Court Clerk
By: Deputy

Attorney for Plaintiff:
JEFFERY S.LUDLAM, OBA #17822
HALL & LUDLAM, PLLC
210 Park Ave, Suite 3001
Oklahoma City, OK 73102
(405) 600-9500 - Telephone
(405) 600-9550 - Facsimile
(11-11, 11-18, 11-24-21)

(CV12053033)
NOTICE BY PUBLICATION
Case No. CJ-2021-3439
IN THE DISTRICT COURT OF
OKLAHOMA COUNTY STATE OF
OKLAHOMA

**CHISHOLM TRAIL
GARDEN HOMES OWNERS'
ASSOCIATION, INC.
Plaintiff, v. TONYA B.
PATTERSON, et al.;
Defendants.**

The State of Oklahoma to the Following
Defendants:

TONYA B. PATTERSON, an individual, SPOUSE OF TONYA B. PATTERSON, if any, and OCCUPANTS, TENANTS, AND OTHERS OF 11611 STAGECOACH TRAIL, OKLAHOMA CITY, OK 73114;

TAKE NOTICE that a Petition has been filed against Defendant Tonya B. Patterson, an individual, Spouse of Tonya B. Patterson, if any, and Defendant Occupants, Tenants, and Others in the District Court of

Oklahoma County, Oklahoma in an action entitled, Chisholm Trail Garden Homes Owners' Association, Inc., Plaintiff, v. Tonya B. Patterson, an individual; Spouse of Tonya B. Patterson, if any; State of Oklahoma, ex rel. Oklahoma Tax Commission; Midland Funding LLC, a Foreign Limited Liability Company; Wilmington Savings Fund Society FSB, as Owner Trustee of the Residential Credit Opportunities Trust V-D; and Occupants, Tenants, and Others, Defendants.

The Petition seeks the award of a money judgment for assessments due and owing and the foreclosure of the Defendants interest in real property legally described as:

Lot Two (2), Block Five (5), of Chisholm Trail Section 1, an Addition to the City Oklahoma City, Oklahoma County, Oklahoma, according to the recorded plat thereof.

You, and each of you are hereby notified that you have been sued in this action and must answer the Petition filed by the Plaintiff on or before the **3rd day of January, 2022** or the allegations contained in the Petition will be taken as true and judgment will be entered against you, and each of you for the amount set forth in the Plaintiff s Petition and the foreclosure of the interests thereof, allowing all relief available and pursuant to law.

Given under my hand and seal this 10th day of November, 2021.

RICK WARREN
(SEAL) Court Clerk
By: Deputy

THOMPSON & WINTON PLLC
Craig W. Thompson, OBA No. 31735
cwt@thompsonwinton.com
3233 East Memorial Road, Suite 103
Edmond, OK 73013

Tel. 405.478.4818
Fax. 888.857.0360
ATTORNEY FOR PLAINTIFF
(11-12, 11-19, 11-24-21)

(CV12053043)
NOTICE BY PUBLICATION
THE STATE OF OKLAHOMA TO:
THE UNKNOWN OFFICERS AND SUCCESSORS OF AMSTEL, INC., A DISSOLVED OKLAHOMA CORPORATION, SUCCESSOR BY MERGER TO THE SWAB CORPORATION, SUCCESSOR BY MERGER TO MEC, INC, SUCCESSOR BY MERGER TO TRENTON GAS CORPORATION
GREETINGS:

Said Defendants are hereby notified that they have been sued in Case No. CV-2021-2563 in the District Court of Oklahoma County, Oklahoma, entitled Crown Lone Oak LLC and The Address at Lone Oak LLC, Plaintiffs, v. The Unknown Officers and Successors of Amstel, Inc., a dissolved Oklahoma corporation, successor by merger to The Swab Corporation, successor by merger to MEC, Inc., successor by merger to Trenton Gas Corporation; and that said Defendants must answer the Petition herein on or before the **28th day of December, 2021**, or the allegations of said Petition will be taken as true, and a judgment will be entered quieting the title in Plaintiffs' as prayed for in their Petition and excluding Defendants from any claim in the following described real property, to wit:

All of CROWN AT LONE OAK APARTMENTS, an Addition to Oklahoma City, Oklahoma County, Oklahoma, according to the recorded plat thereof AND Lots One (1) through Nine (9), inclusive, Block One (1), THE ADDRESS AT LONE OAK, an

Addition to Oklahoma City, Oklahoma County, Oklahoma, according to the recorded plat thereof
Date: November 9, 2021

RICK WARREN
(SEAL) Court Clerk
By: Deputy

John B. Wimbish
8177 South Harvard #331
Tulsa, Oklahoma 74137
Attorney for Plaintiff
918-494-3770
(11-12, 11-19, 11-24-21)

(CV12053045)
NOTICE BY PUBLICATION
Case No. CJ-2021-4216
Judge Mai, Natalie
IN THE DISTRICT COURT IN AND FOR OKLAHOMA COUNTY STATE OF OKLAHOMA

**REVERSE MORTGAGE
FUNDING LLC; Plaintiff, vs.
ANNA ARLEVIA
MONDRAGON A/K/A
MONDEE A. MONDRAGON;
et al.**

THIS IS AN ATTEMPT TO COLLECT A DEBT AND ANY INFORMATION OBTAINED WILL BE USED FOR THAT PURPOSE.

THE STATE OF OKLAHOMA TO:
THE HEIRS, PERSONAL REPRESENTATIVES, DEVEISES, TRUSTEES, SUCCESSORS AND ASSIGNS OF JOSEPH BUNN A/K/A JOSEPH C. LITTLEFOX BUNN AND ANNA BUNN A/K/A ANNA BEE BUNN, BOTH DECEASED, AND THEIR UNKNOWN SUCCESSORS; SPOUSE OF ANNA ARLEVIA MONDRAGON A/K/A MONDEE A. MONDRAGON, IF MARRIED
GREETINGS:

You are hereby notified that you

have been sued by Plaintiff in the above cause in the District Court of Oklahoma County, Oklahoma, entitled Reverse Mortgage Funding LLC, Plaintiff v. Anna Arlevia Mondragon a/k/a Mondee A. Mondragon, et al., Defendants, and that you must answer the Petition of said Plaintiff on or before the **11th day of January, 2022** or the allegations of said Petition will be taken as true and a judgment will be entered for the sums due under the Note and Mortgage which are the subject of said suit in the amount of \$74,006.66 with interest, attorney fees and all costs and a Decree ordering foreclosure of said Mortgage, barring your interest in the following described real property:

Lot Twenty-five (25), of Block Eleven (11), in WILDEWOOD HILLS ADDITION SECTION 2, Lots 21 thru 34, inclusive, Block 10, all of Block 11, Lots 1 thru 13, inclusive, Block 12, and Lots 1 and 2, Block 13, Oklahoma County, Oklahoma, according to the recorded plat thereof, commonly known as 409 NE 60th Street, Oklahoma City, OK 73105 (the "Property")

DATED this 9th day of November, 2021.

RICK WARREN
(SEAL) Court Clerk
By: Deputy

KIVELL, RAYMENT AND FRANCIS
A Professional Corporation
Jason Howell, OBA #19128
Triad Center I, Suite 550
7666 East 61st Street
Tulsa, Oklahoma 74133
Telephone (918) 254-0626
Facsimile (918) 254-7915
E-mail: jhowell@kivell.com
ATTORNEYS FOR PLAINTIFF
(11-12, 11-19, 11-24-21)

(CV12051563)
NOTICE BY PUBLICATION
Case No.: CS-2019-7876
IN THE DISTRICT COURT OF OKLAHOMA COUNTY STATE OF OKLAHOMA
CREDIT BUREAU SERVICES ASSOCIATION, Plaintiff, v. TERRANCE SANDERS, Defendant,
TERRANCE SANDERS, you are hereby noticed that you have been sued by Credit Bureau Services Association, and you must answer plaintiff's petition on or before 35 days of the third/final publication of this notice or a money judgment in the amount of \$2,460.81, plus any awarded costs, fees and interest, will be rendered accordingly.

Dated this 1st day of November, 2021.

RICK WARREN
(SEAL) Court Clerk
By: Deputy

Approved by:
Bryan A. Plank, OBA #18982
Plank Law Firm
P.O. Box 489
Stillwater, OK 74076
(405) 707-3467 / (405) 372-7559 fax
bryan@collectpro.com
(11-17, 11-24, 12-1-21)

(CV12053035)
NOTICE BY PUBLICATION
Case No. CJ-2021-2287
IN THE DISTRICT COURT OF OKLAHOMA COUNTY STATE OF OKLAHOMA
CHAD MAJOR YI, Plaintiff, vs. TIMOTHY ALLEN PETRUZZI, Defendant.
STATE OF OKLAHOMA, TO:
Continued on next page

City of Oklahoma City Public Notices

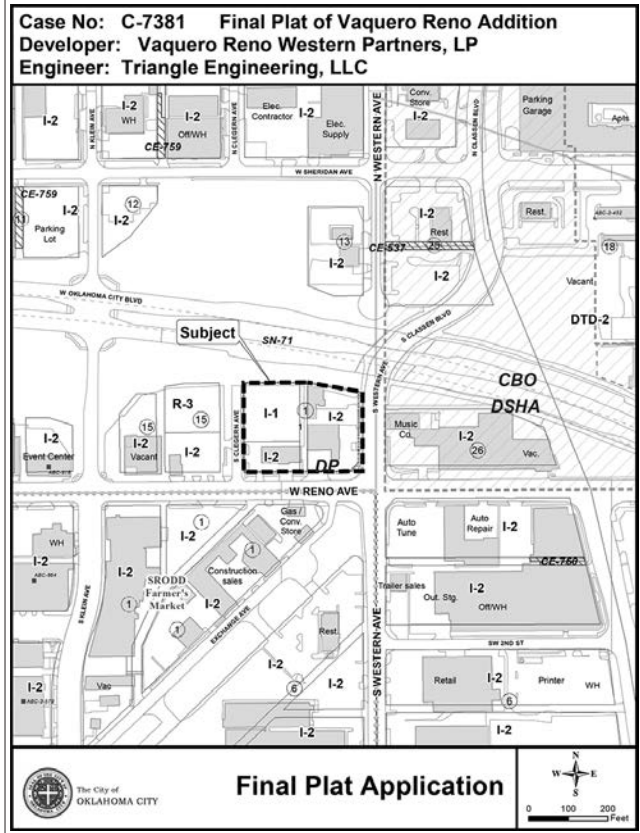
(CY12056643)
Published in the Journal Record November 24, 2021
NOTICE OF HEARING
C-7381

NOTICE IS HEREBY GIVEN, that a Final Plat of Vaquero Reno Addition has been filed on the following described property:
A part of the SE/4 of Section 32, Township 12 North, Range 3 West of the Indian Meridian, Oklahoma City, Oklahoma County, Oklahoma.

Proposed Use: 1 Office/Commercial Lot on 1.509 acres
A PUBLIC HEARING will be held by the Oklahoma City Planning Commission at 1:30 p.m. on Thursday, December 9, 2021 in the Council Chambers, Third Floor, Municipal Building, 200 North Walker Avenue, Oklahoma City, Oklahoma. The agenda and staff reports for the December 9, 2021 meeting will be posted at following link:

https://okc.primegov.com/public/portal
Please conduct your business with us by phone or email, the Zoning and Subdivision offices are still closed to the public. subdivisionandzoning@okc.gov
All property owners in the immediately surrounding areas are hereby given notice that they may inspect said application in the office of the Oklahoma City Planning Commission, 420 W. Main, Suite 910. All persons interested in presenting arguments and evidence for or against possible amendments to the proposed lots, blocks, streets and/or other details shown on the MAP should attend the referenced public hearing before the Oklahoma City Planning Commission and present such arguments and evidence at that time. It is recommended that lengthy written materials not be presented to the Commission by applicants, protestants or other persons at the Commission hearing. Lengthy written materials in support or opposition of a pending application should be submitted to the City Staff by noon on December 3, 2021 in order to be copied and delivered to the Commission members that afternoon. Graphics, brief written materials, maps, pictures, etc. may be presented to the Commission to illustrate a point regarding a case. The "MAP ON BACK" of this NOTICE OF HEARING (the "MAP"), which depicts proposed lots, blocks, streets and/or other details in the proposed Final Plat of Vaquero Reno Addition is subject to possible amendments by the Oklahoma City Planning Commission at the referenced public hearing on the matter, and the plat actually approved by the Planning Commission at the public hearing may or may not contain the exact same lots, blocks, streets and/or other details shown on the MAP.
Should you have any further questions call 297-2623 (TDD 297-2020) between the hours of 8:00 a.m. and 5:00 p.m.

OKLAHOMA CITY PLANNING COMMISSION



City of Oklahoma City Public Notices

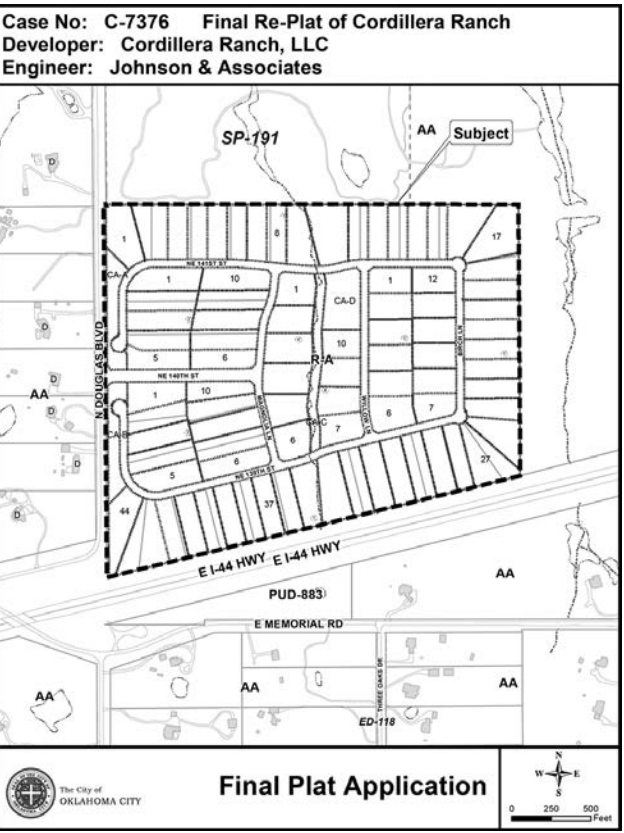
(CY12056642)
Published in the Journal Record November 24, 2021
REVISED
NOTICE OF HEARING
C-7376

NOTICE IS HEREBY GIVEN, that a Final Plat of Cordillera Ranch has been filed on the following described property:
A part of the SW/4 of Section 12, Township 13 North, Range 2 West of the Indian Meridian, Oklahoma City, Oklahoma County, Oklahoma.

Proposed Use: 86 Single Family Residential Lots on 124.4016 acres
A PUBLIC HEARING will be held by the Oklahoma City Planning Commission at 1:30 p.m. on Thursday, December 9, 2021 in the Council Chambers, Third Floor, Municipal Building, 200 North Walker Avenue, Oklahoma City, Oklahoma. The agenda and staff reports for the December 9, 2021 meeting will be posted at following link:

https://okc.primegov.com/public/portal
Please conduct your business with us by phone or email, the Zoning and Subdivision offices are still closed to the public. subdivisionandzoning@okc.gov
All property owners in the immediately surrounding areas are hereby given notice that they may inspect said application in the office of the Oklahoma City Planning Commission, 420 W. Main, Suite 910. All persons interested in presenting arguments and evidence for or against possible amendments to the proposed lots, blocks, streets and/or other details shown on the MAP should attend the referenced public hearing before the Oklahoma City Planning Commission and present such arguments and evidence at that time. It is recommended that lengthy written materials not be presented to the Commission by applicants, protestants or other persons at the Commission hearing. Lengthy written materials in support or opposition of a pending application should be submitted to the City Staff by noon on December 3, 2021 in order to be copied and delivered to the Commission members that afternoon. Graphics, brief written materials, maps, pictures, etc. may be presented to the Commission to illustrate a point regarding a case. The "MAP ON BACK" of this NOTICE OF HEARING (the "MAP"), which depicts proposed lots, blocks, streets and/or other details in the proposed Final Plat of Cordillera Ranch is subject to possible amendments by the Oklahoma City Planning Commission at the referenced public hearing on the matter, and the plat actually approved by the Planning Commission at the public hearing may or may not contain the exact same lots, blocks, streets and/or other details shown on the MAP.
Should you have any further questions call 297-2623 (TDD 297-2020) between the hours of 8:00 a.m. and 5:00 p.m.

OKLAHOMA CITY PLANNING COMMISSION



City of Oklahoma City Public Notices

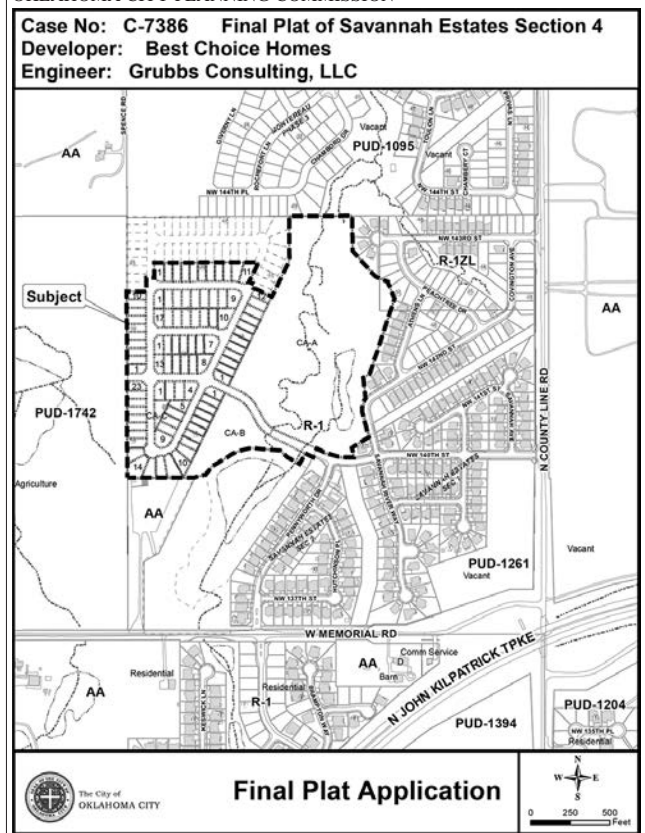
(CY12056587)
Published in the Journal Record November 24, 2021
NOTICE OF HEARING
C-7386

NOTICE IS HEREBY GIVEN, that a Final Plat of Savannah Estates Section 4 has been filed on the following described property:
A part of the SE/4 of Section 12, Township 13 North, Range 5 West of the Indian Meridian, Oklahoma City, Canadian County, Oklahoma.

Proposed Use: 95 Single Family Residential Lots on 46.56 acres
A PUBLIC HEARING will be held by the Oklahoma City Planning Commission at 1:30 p.m. on Thursday, December 9, 2021 in the Council Chambers, Third Floor, Municipal Building, 200 North Walker Avenue, Oklahoma City, Oklahoma. The agenda and staff reports for the December 9, 2021 meeting will be posted at following link:

https://okc.primegov.com/public/portal
Please conduct your business with us by phone or email, the Zoning and Subdivision offices are still closed to the public. subdivisionandzoning@okc.gov
All property owners in the immediately surrounding areas are hereby given notice that they may inspect said application in the office of the Oklahoma City Planning Commission, 420 W. Main, Suite 910. All persons interested in presenting arguments and evidence for or against possible amendments to the proposed lots, blocks, streets and/or other details shown on the MAP should attend the referenced public hearing before the Oklahoma City Planning Commission and present such arguments and evidence at that time. It is recommended that lengthy written materials not be presented to the Commission by applicants, protestants or other persons at the Commission hearing. Lengthy written materials in support or opposition of a pending application should be submitted to the City Staff by noon on December 3, 2021 in order to be copied and delivered to the Commission members that afternoon. Graphics, brief written materials, maps, pictures, etc. may be presented to the Commission to illustrate a point regarding a case. The "MAP ON BACK" of this NOTICE OF HEARING (the "MAP"), which depicts proposed lots, blocks, streets and/or other details in the proposed Final Plat of Savannah Estates Section 4 is subject to possible amendments by the Oklahoma City Planning Commission at the referenced public hearing on the matter, and the plat actually approved by the Planning Commission at the public hearing may or may not contain the exact same lots, blocks, streets and/or other details shown on the MAP.
Should you have any further questions call 297-2623 (TDD 297-2020) between the hours of 8:00 a.m. and 5:00 p.m.

OKLAHOMA CITY PLANNING COMMISSION



Civil

You are hereby notified that an action has been filed in the District Court of Oklahoma County, State of Oklahoma, in Case No. CJ-2021-2287, styled: Chad Major Yi v. Timothy Allen Petruzzi, Defendant, alleging that Plaintiff is entitled to recover for injuries he suffered on or about the 26th day of July, 2020, in an amount in excess of \$75,000.00 and attorney fees, interest, costs, and for such other and further relief to which the Court deems proper and just.

You are hereby notified that you have been sued and must answer the Petition on or before the **January 10, 2022**, or the allegations contained in the Petition will be taken as true and a judgment entered against you.

Given under my hand and seal this 8th day of November, 2021.

RICK WARREN
(SEAL) Court Clerk
By: Deputy

GARY C. BACHMAN, OBA #400
STEPHEN D. BACHMAN, OBA #14030
HOLLOWAY DOBSON & BACHMAN

One Leadership Square, Ste. 900
211 N. Robinson
Oklahoma City, OK 73102
405-235-8593; fax: 866-519-7102
Attorneys for Plaintiff,
Chad Major Yi
(11-17, 11-24, 12-1-21)

(CV12054436)
NOTICE OF PUBLICATION
NO. CJ-2021-1259
Judge Don Andrews

IN THE DISTRICT COURT OF OKLAHOMA COUNTY STATE OF OKLAHOMA

SANDRA J. PENDLETON and DANIEL E. PENDLETON, Plaintiffs, vs. BLAIR C. LOVEJOY and STATE FARM MUTUAL AUTOMOBILE INSURANCE COMPANY, Defendants.

THE STATE OF OKLAHOMA TO: Blair C. Lovejoy

You are hereby notified that an action has been filed in the District Court of Oklahoma County, State of Oklahoma, in Case No. CJ-2021-1259, styled: Sandra J. Pendleton and Daniel E. Pendleton vs. Blair C. Lovejoy and State Farm Mutual Automobile Insurance Company, alleging that Plaintiffs are entitled to recover for injuries they suffered on or about April 23, 2019, in an amount in excess of \$75,000.00 and for such other and further relief to which the Court deems proper and just.

Given under my hand and seal this 9th day of November, 2021.

RICK WARREN
(SEAL) Court Clerk
By: Deputy

Kenyatta R. Bethea, OBA #18650
HOLLOWAY BETHEA & OTHERS, PLLC

3035 N.W. 63rd Street, Suite 102N
Oklahoma City, Oklahoma 73116
Telephone: (405) 246-0600
Facsimile: (405) 810-4080
Attorneys for Plaintiffs Sandra J. Pendleton and Daniel E. Pendleton
(11-18, 11-24, 12-1-21)

(CV12056412)
SERVICE OF SUMMONS BY PUBLICATION NOTICE
Case No. CV-2021-2609

Oklahoma County District Court STATE OF OKLAHOMA

TO: Mustang Aviation, Inc., a dissolved California corporation, and its unknown successors and assigns

You are hereby notified that an action has been filed in The District Court of Oklahoma County, State of Oklahoma, Case No. CV-2021-2609; Summit Express, LLC v. Mustang Aviation, Inc., a dissolved California corporation and its unknown successors and assigns. The action alleges that Summit Express, LLC is entitled to all rights, title and interest in and to the Aircraft CESSNA, Model No. 210B, Serial No. 21058080, FAA Registration No. N9780X. You are hereby notified that you have been sued in this action and must answer the Petition filed by the Plaintiff on or before the **5th day of January, 2021**, or the allegations contained in said Petition will be taken as true and judgment will be entered in favour of Plaintiff together with reasonable costs of collection and attorney fees, and that judgment can be entered foreclosing all right in the above referenced aircraft.

GIVEN UNDER MY HAND AND SEAL this 19th day of November 2021.

Respectfully submitted,
SULLIVENT & FONTANEZ PLLC
Noah Fontanez, OBA No. 19458
616 S. Boston Avenue, Suite 300
Tulsa, Oklahoma 74119
Telephone: (918) 894-4415
Facsimile: (918) 894-4490
ATTORNEY FOR PLAINTIFF
(11-24, 12-1, 12-8-21)

(CV12056530)
NOTICE OF HEARING
Case No. CV-2021-2588
IN THE DISTRICT COURT OF

OKLAHOMA COUNTY STATE OF OKLAHOMA

In the Matter of the Application of Circle T Enterprises Ltd., An Oklahoma Limited Partnership, and Tuckers Plumbing & Hardware Supply, Inc., for a Decree Vacating a Portion of Platted Newcastle Boulevard abutting certain Lots in Block 7 of Zurline Park Addition to the City Of Oklahoma City, Oklahoma County, Oklahoma

To:

1. The City of Oklahoma City, a municipal corporation;
2. The Board of County Commissioners of Oklahoma County;
3. Oklahoma Gas and Electric Company;
4. Oklahoma Natural Gas Company, a division of ONE GAS, Inc.;
5. Southwestern Bell Telephone Company;
6. CoxCom, LLC;
7. Any other holder of a franchise and others having a special right or privilege granted by ordinance or legislative enactment to use the portion of the closed alleys located in Scott's Addition to Oklahoma City, Oklahoma;
8. All property owners within 300 feet of the portion of Newcastle Boulevard abutting, on the West, Lots Ten (10) through Nineteen (19) and Lots Twenty-one (21) through Twenty-Three (23), Block Seven (7), ZURLINE PARK ADDITION to the City Of Oklahoma City, Oklahoma County, Oklahoma, according to the recorded plat thereof;
9. The public in general.

Each of you should take notice that on the **28th day of December, 2021, at**

10:15 a.m. before Judge Bonner, of the District Court of Oklahoma County, an Application will be heard, wherein CIRCLE T ENTERPRISES LTD., AN OKLAHOMA LIMITED PARTNERSHIP, and TUCKER'S PLUMBING & HARDWARE SUPPLY, INC. (collectively "Applicant") will seek to vacate the platted (but never opened) East one-half (1/2) of the portion of Newcastle Boulevard abutting and to the West of Lots Ten (10) through Nineteen (19) and Lots Twenty-one (21) through Twenty-Three (23), Block Seven (7), ZURLINE PARK ADDITION to the City Of Oklahoma City, Oklahoma County, Oklahoma, according to the recorded plat thereof.

Each of you is entitled to appear at the hearing and oppose the Application by filing a written objection thereto, showing the grounds for your objection. If you wish to oppose the Application you must (i) file a written answer with the Court Clerk of Oklahoma County setting forth your grounds for opposing the Application no later than five (5) days prior to the date of the hearing referenced above, and (ii) contemporaneously mail a copy of that objection to the undersigned attorney for the Applicant.

Dated this 19th day of November, 2021.

David D. Kennedy, OBA#10873
David D. Kennedy, PLC

6701 W. Hefner, Suite A
Oklahoma City, OK 73162
Phone: 405-812-7220
Fax: 405-752-2543
ddk@ddkenneydylaw.com
Attorney for Applicant
(11-24-21)

Name Change

(MS12055836)
NOTICE OF HEARING ON CHANGE ON PETITION TO CHANGE NAME
Case No. CV-2021-2639

DISTRICT COURT OF OKLAHOMA COUNTY STATE OF OKLAHOMA
IN RE: The Name of: Jacquelyn Which

TO: All interested parties. Jacquelyn Roach Which has petitioned to change his/her name to Jacquelyn Roach.

A Hearing on said petition is set for **11:00 o'clock a.m., on the 16th day of December, 2021**, before Judge Timmons, in his/her courtroom in the Oklahoma County Courthouse. Should you know of some reason why this change of name should not be allowed you must file a written protest in the above styled and numbered cause prior to the above date with the Clerk of this Court. Should you fail to do so; the petition for change of name will be granted as prayed.

RICK WARREN
(SEAL) Court Clerk
By: Deputy

Jacquelyn Which
8909 NW 82
Oklahoma City, 73732
(405) 613-3566
(11-24-21)

(MS12056475)
NOTICE OF HEARING ON PETITION TO CHANGE NAME
CV-2021-2649
DISTRICT COURT OF OKLAHOMA COUNTY STATE OF OKLAHOMA
Continued on next page

City of Oklahoma City Public Notices

(CY12056586)
Published in the Journal Record November 24, 2021
NOTICE OF HEARING
C-7385

NOTICE IS HEREBY GIVEN, that a Final Plat of Montage Section 3 has been filed on the following described property:

A part of the SE/4 of Section 16, Township 11 North, Range 5 West of the Indian Meridian, Oklahoma City, Canadian County, Oklahoma.

Proposed Use: 167 Single Family Residential Lots on 37.85 acres

A PUBLIC HEARING will be held by the Oklahoma City Planning Commission at 1:30 p.m. on Thursday, December 9, 2021 in the Council Chambers, Third Floor, Municipal Building, 200 North Walker Avenue, Oklahoma City, Oklahoma.

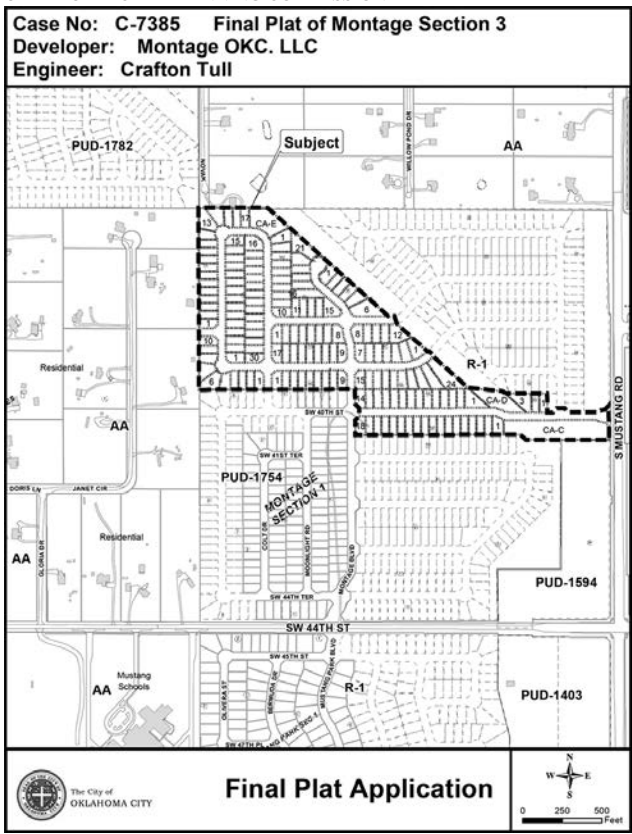
The agenda and staff reports for the December 9, 2021 meeting will be posted at following link: <https://okc.primegov.com/public/portal>

Please conduct your business with us by phone or email, the Zoning and Subdivision offices are still closed to the public. subdivisionandzoning@okc.gov

All property owners in the immediately surrounding areas are hereby given notice that they may inspect said application in the office of the Oklahoma City Planning Commission, 420 W. Main, Suite 910. All persons interested in presenting arguments and evidence for or against possible amendments to the proposed lots, blocks, streets and/or other details shown on the MAP should attend the referenced public hearing before the Oklahoma City Planning Commission and present such arguments and evidence at that time. It is recommended that lengthy written materials not be presented to the Commission by applicants, protestants or other persons at the Commission hearing. Lengthy written materials in support or opposition of a pending application should be submitted to the City Staff by noon on December 3, 2021 in order to be copied and delivered to the Commission members that afternoon. Graphics, brief written materials, maps, pictures, etc. may be presented to the Commission to illustrate a point regarding a case. The "MAP ON BACK" of this NOTICE OF HEARING (the "MAP"), which depicts proposed lots, blocks, streets and/or other details in the proposed Final Plat of Montage Section 3 is subject to possible amendments by the Oklahoma City Planning Commission at the referenced public hearing on the matter, and the plat actually approved by the Planning Commission at the public hearing may or may not contain the exact same lots, blocks, streets and/or other details shown on the MAP.

Should you have any further questions call 297-2623 (TDD 297-2020) between the hours of 8:00 a.m. and 5:00 p.m.

OKLAHOMA CITY PLANNING COMMISSION



City of Oklahoma City Public Notices

(CY12056645)
Published in the Journal Record November 24, 2021
NOTICE OF HEARING
C-7382

NOTICE IS HEREBY GIVEN, that a Final Plat of Britton Farms Section 3 has been filed on the following described property:

A part of the NE/4 of Section 36, Township 13 North, Range 5 West of the Indian Meridian, Oklahoma City, Canadian County, Oklahoma.

Proposed Use: 117 Single Family Residential Lots on 26.39 acres

A PUBLIC HEARING will be held by the Oklahoma City Planning Commission at 1:30 p.m. on Thursday, December 9, 2021 in the Council Chambers, Third Floor, Municipal Building, 200 North Walker Avenue, Oklahoma City, Oklahoma.

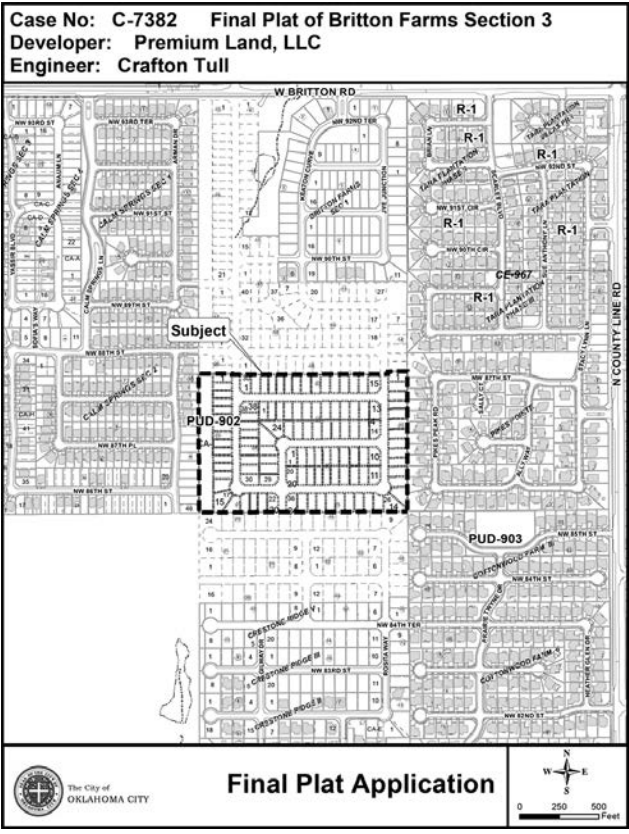
The agenda and staff reports for the December 9, 2021 meeting will be posted at following link: <https://okc.primegov.com/public/portal>

Please conduct your business with us by phone or email, the Zoning and Subdivision offices are still closed to the public. subdivisionandzoning@okc.gov

All property owners in the immediately surrounding areas are hereby given notice that they may inspect said application in the office of the Oklahoma City Planning Commission, 420 W. Main, Suite 910. All persons interested in presenting arguments and evidence for or against possible amendments to the proposed lots, blocks, streets and/or other details shown on the MAP should attend the referenced public hearing before the Oklahoma City Planning Commission and present such arguments and evidence at that time. It is recommended that lengthy written materials not be presented to the Commission by applicants, protestants or other persons at the Commission hearing. Lengthy written materials in support or opposition of a pending application should be submitted to the City Staff by noon on December 3, 2021 in order to be copied and delivered to the Commission members that afternoon. Graphics, brief written materials, maps, pictures, etc. may be presented to the Commission to illustrate a point regarding a case. The "MAP ON BACK" of this NOTICE OF HEARING (the "MAP"), which depicts proposed lots, blocks, streets and/or other details in the proposed Final Plat of Britton Farms Section 3 is subject to possible amendments by the Oklahoma City Planning Commission at the referenced public hearing on the matter, and the plat actually approved by the Planning Commission at the public hearing may or may not contain the exact same lots, blocks, streets and/or other details shown on the MAP.

Should you have any further questions call 297-2623 (TDD 297-2020) between the hours of 8:00 a.m. and 5:00 p.m.

OKLAHOMA CITY PLANNING COMMISSION



City of Oklahoma City Public Notices

(CY12056649)
Published in the Journal Record November 24, 2021
NOTICE OF HEARING
C-7383

NOTICE IS HEREBY GIVEN, that a Final Plat of Hefner Crossing Phase 1 has been filed on the following described property:

A part of the NE/4 of Section 27, Township 13 North, Range 3 West of the Indian Meridian, Oklahoma City, Oklahoma County, Oklahoma.

Proposed Use: 123 Single Family Residential Lots on 35.391 acres

A PUBLIC HEARING will be held by the Oklahoma City Planning Commission at 1:30 p.m. on Thursday, December 9, 2021 in the Council Chambers, Third Floor, Municipal Building, 200 North Walker Avenue, Oklahoma City, Oklahoma.

The agenda and staff reports for the December 9, 2021 meeting will be posted at following link: <https://okc.primegov.com/public/portal>

Please conduct your business with us by phone or email, the Zoning and Subdivision offices are still closed to the public. subdivisionandzoning@okc.gov

All property owners in the immediately surrounding areas are hereby given notice that they may inspect said application in the office of the Oklahoma City Planning Commission, 420 W. Main, Suite 910. All persons interested in presenting arguments and evidence for or against possible amendments to the proposed lots, blocks, streets and/or other details shown on the MAP should attend the referenced public hearing before the Oklahoma City Planning Commission and present such arguments and evidence at that time. It is recommended that lengthy written materials not be presented to the Commission by applicants, protestants or other persons at the Commission hearing. Lengthy written materials in support or opposition of a pending application should be submitted to the City Staff by noon on December 3, 2021 in order to be copied and delivered to the Commission members that afternoon. Graphics, brief written materials, maps, pictures, etc. may be presented to the Commission to illustrate a point regarding a case. The "MAP ON BACK" of this NOTICE OF HEARING (the "MAP"), which depicts proposed lots, blocks, streets and/or other details in the proposed Final Plat of Hefner Crossing Phase 1 is subject to possible amendments by the Oklahoma City Planning Commission at the referenced public hearing on the matter, and the plat actually approved by the Planning Commission at the public hearing may or may not contain the exact same lots, blocks, streets and/or other details shown on the MAP.

Should you have any further questions call 297-2623 (TDD 297-2020) between the hours of 8:00 a.m. and 5:00 p.m.

OKLAHOMA CITY PLANNING COMMISSION



Juvenile

(DV12055857)

NOTICE BY PUBLICATION

Case No. FD-2021-3072

IN THE DISTRICT COURT OF
OKLAHOMA COUNTY STATE OF
OKLAHOMA

In Re the Marriage of: ORA

(JV12056348)

**IN THE MATTER OF THE
GUARDIANSHIP OF Jeremiah
Antonio Davis, a minor
PG-2021-842**

IN THE DISTRICT COURT OF
OKLAHOMA COUNTY STATE OF
OKLAHOMA

NOTICE OF PETITION FOR
APPOINTMENT OF
GUARDIAN

You are hereby notified that Angelina
Turner has petitioned this Court to be
appointed guardian of the above named
minor Jeremiah Antonio Davis, and that
the said Petition will be heard in the
courtroom of Judge Dishman Room 315
in the Oklahoma County Courthouse at
321 Park Avenue on the 15th day of

Miscellaneous

(MS12054318)
BID NOTICE

The Journal Record
BID OPENING: Thursday,
December 9th, 2021 at 2:00 P.M.
Project: Edmond Public Schools
Scissortail Elementary School,
Sidewalks & Landscaping Package
Separate SEALED Bids will be
received no later than **2:00 P.M. on
Thursday, December 9th, 2021.**
Submit sealed bids to: Edmond
Public Schools Attn: Maintenance
Office 200 N Kelly Ave Edmond, Okla-
homa 73003
Said bids will be publicly opened
and read aloud following the time stated
above. Bids received more than
ninety-six (96) hours, excluding
Saturdays, Sundays, and holidays,
before the time set for opening bids, as
well as bids received after the time set
for opening bids, will not be considered,
and will be returned unopened.
Plans and specifications may be
obtained from Gill Reprographics, 7001
N. Santa Fe Avenue, Oklahoma City,

(MS12054823)
NOTICE TO BIDDERS
The State of Oklahoma, on behalf of the Oklahoma Military Department, is issuing a Request for Qualifications (RFQ) for a new Oklahoma National Guard Museum in Oklahoma City, Oklahoma with a closing date of 2:00 p.m., January 18, 2022. The Oklahoma National Guard Museum will be approximately 61,422 gross square-feet with a cost ceiling limitation of approximately \$40 million (State bond funds). Project award is anticipated to be May 2022 with an estimated project duration of 28 months to be compliant with the State Bond Agreement.
The project scope will require the team to design and construct all aspects of the new museum, including museum exhibit spaces. Options will include FFE, telecom, AV systems, and artifact moving from the old facility and installation in the new facility. An additional option to repurpose and renovation the 1930s portion of the existing 45th

(11-19, 11-23, 11-24, 11-29, 11-30,
12-1, 12-2, 12-3, 12-6, 12-7, 12-8,
12-9, 12-10, 12-13, 12-14, 12-15,
12-16, 12-17, 12-20, 12-21 &
12-21-2021)

(MS12055742)
Invitation to Bid
Community Action Agency is

(MS12054316)

Invitation to Bid

The Oklahoma City Housing Authority at 1700 Northeast Fourth Street, Oklahoma City, Oklahoma, is requesting sealed bids for Exterior Mailboxes at Reding Senior Center. 1000 S.W. 38th St., Oklahoma City, Oklahoma. Bid requirements may be obtained from the Contracting Officer, Spencer Matheny (smatheny@ochanet.org) or (405) 602-5537. There is no charge for email documents, when size permits transmission. A \$10.00 fee is required for CD's or Thumb Drives. A \$50.00 fee is required for hard copies. Contact Spencer Matheny by email at smatheny@ochanet.org. A Prebid Conference will be conducted **9:00a.m., Wednesday, December 8, 2021**, at Reding Senior Center, 1000 S.W. 38th St., Oklahoma City, Oklahoma. Requests for substitutions must be received in writing by **1:00 p.m., Wednesday, January 12, 2022**. A Bid Opening will be held at **1:30 p.m., Tuesday, January 26, 2022**, at the Oklahoma City Housing Authority, 1700 N.E. 4th St., Oklahoma City, Oklahoma. Bid documents shall be

Continued on next page

(CY12056639)

Published in the Journal Record November 24, 2021
REVISED
NOTICE OF HEARING
C-7230

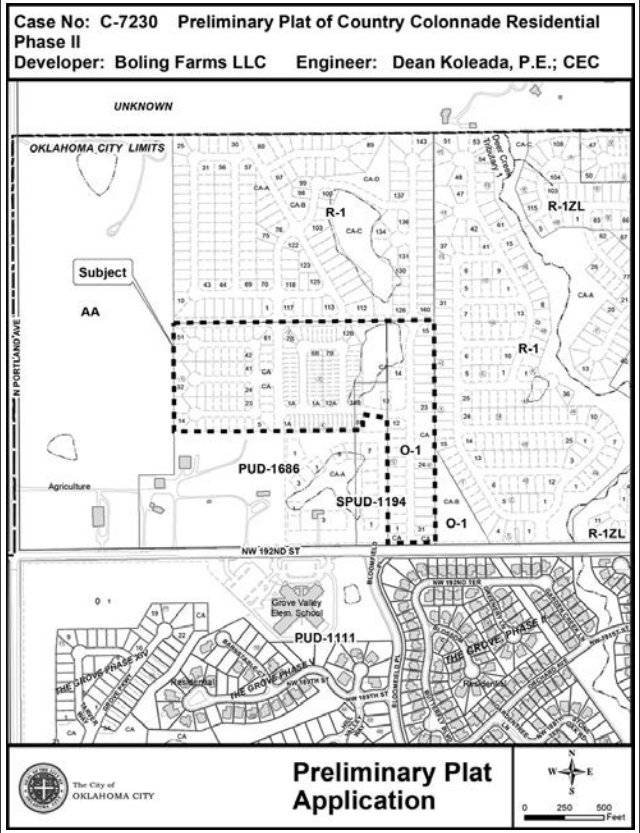
NOTICE IS HEREBY GIVEN, that a Preliminary Plat of Country Colonnade Residential Phase II has been filed on the following described property:
A part of the Southwest Quarter of Section 24, Township 14 North, Range 4 West of the Indian Meridian, Oklahoma City, Oklahoma City, Oklahoma.

Proposed Use: 31 Single-Family Residential lots, 64 Single-Family Residential Zero Lot Line lots, and 38 Two-Family Residential lots (76 units) on 30.99 acres
A PUBLIC HEARING will be held by the Oklahoma City Planning Commission at 1:30 p.m. on Thursday, December 09, 2021 in the Council Chambers, Third Floor, Municipal Building, 200 North Walker Avenue, Oklahoma City, Oklahoma.

o COVID-19 update: The agenda and staff reports for the December 09, 2021 meeting will be posted at the following link: <https://okc.primegov.com/public/portal>
o Please conduct your business with us by phone or email. subdivisionandzoning@okc.gov

All property owners in the immediately surrounding areas are hereby given notice that they may inspect said application in the office of the Oklahoma City Planning Commission, 420 W. Main, Suite 910. All persons interested in presenting arguments and evidence for or against possible amendments to the proposed lots, blocks, streets and/or other details shown on the MAP should attend the referenced public hearing before the Oklahoma City Planning Commission and present such arguments and evidence at that time. It is recommended that lengthy written materials not be presented to the Commission by applicants, protestants or other persons at the Commission hearing. Lengthy written materials in support or opposition of a pending application should be submitted to the City Staff by noon on December 03, 2021 in order to be copied and delivered to the Commission members that afternoon. Graphics, brief written materials, maps, pictures, etc. may be presented to the Commission to illustrate a point regarding a case. The "MAP ON BACK" of this NOTICE OF HEARING (the "MAP"), which depicts proposed lots, blocks, streets and/or other details in the proposed Preliminary Plat of Country Colonnade Residential Phase II is subject to possible amendments by the Oklahoma City Planning Commission at the referenced public hearing on the matter, and the plat actually approved by the Planning Commission at the public hearing may or may not contain the exact same lots, blocks, streets and/or other details shown on the MAP. Should you have any further questions call 297-2623 (TDD 297-2020) between the hours of 8:00 a.m. and 5:00 p.m.

OKLAHOMA CITY PLANNING COMMISSION



(CY12056596)

Published in the Journal Record November 24, 2021
NOTICE OF HEARING
C-7389

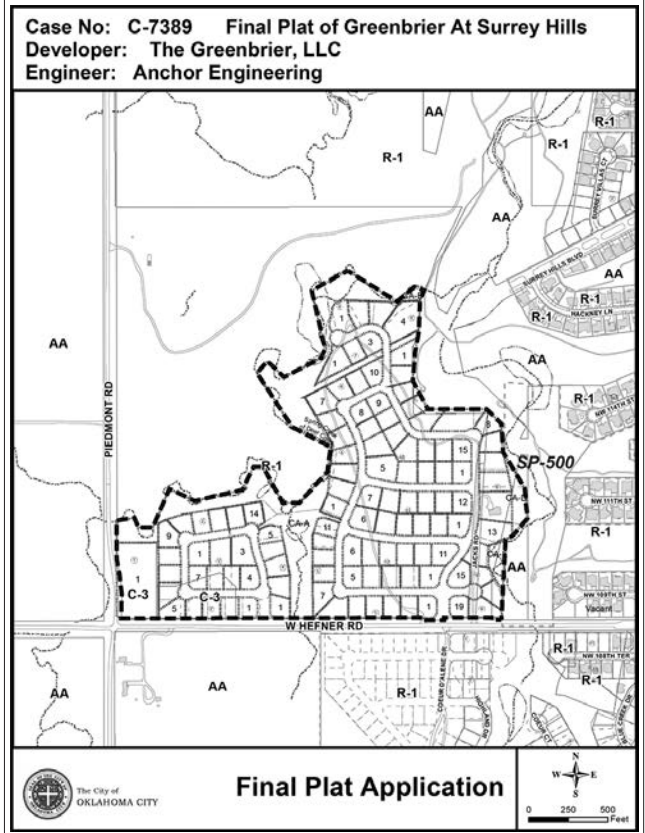
NOTICE IS HEREBY GIVEN, that a Final Plat of Greenbrier At Surrey Hills has been filed on the following described property:
A part of the SW/4 of Section 21, Township 13 North, Range 5 West of the Indian Meridian, Oklahoma City, Canadian County, Oklahoma.

Proposed Use: 111 Single Family Residential Lots on 75.97 acres
A PUBLIC HEARING will be held by the Oklahoma City Planning Commission at 1:30 p.m. on Thursday, December 9, 2021 in the Council Chambers, Third Floor, Municipal Building, 200 North Walker Avenue, Oklahoma City, Oklahoma.
The agenda and staff reports for the December 9, 2021 meeting will be posted at following link:
<https://okc.primegov.com/public/portal>

Please conduct your business with us by phone or email, the Zoning and Subdivision offices are still closed to the public. subdivisionandzoning@okc.gov
All property owners in the immediately surrounding areas are hereby given notice that they may inspect said application in the office of the Oklahoma City Planning Commission, 420 W. Main, Suite 910. All persons interested in presenting arguments and evidence for or against possible amendments to the proposed lots, blocks, streets and/or other details shown on the MAP should attend the referenced public hearing before the Oklahoma City Planning Commission and present such arguments and evidence at that time. It is recommended that lengthy written materials not be presented to the Commission by applicants, protestants or other persons at the Commission hearing. Lengthy written materials in support or opposition of a pending application should be submitted to the City Staff by noon on December 3, 2021 in order to be copied and delivered to the Commission members that afternoon. Graphics, brief written materials, maps, pictures, etc. may be presented to the Commission to illustrate a point regarding a case. The "MAP ON BACK" of this NOTICE OF HEARING (the "MAP"), which depicts proposed lots, blocks, streets and/or other details in the proposed Final Plat of Greenbrier At Surrey Hills is subject to possible amendments by the Oklahoma City Planning Commission at the referenced public hearing on the matter, and the plat actually approved by the Planning Commission at the public hearing may or may not contain the exact same lots, blocks, streets and/or other details shown on the MAP.

Should you have any further questions call 297-2623 (TDD 297-2020) between the hours of 8:00 a.m. and 5:00 p.m.

OKLAHOMA CITY PLANNING COMMISSION



(CY210506457)

Published in the Journal Record November 24, 2021
NOTICE OF HEARING
CASE NUMBER: SPUD-1361
DATE OF HEARING: December 09, 2021

This notice is to inform you that **Dubco, Inc.** has filed an application with the City of Oklahoma City to change the zoning designation of their property. The only property to be rezoned is outlined on the map on the reverse side of this notice

To review copy of the Proposed Master Design Statement for this SPUD visit www.okc.gov/districts.

ADDRESS: 515 SW 149th Street

CURRENT ZONING: SPUD-831 Simplified Planned Unit Development District

PROPOSED USE: The purpose of this request is to modify the existing office-based zoning to permit office based use and development.

LEGAL DESCRIPTION: The East Half (E/2) of the Southeast Quarter (SE/4) of the Southeast (SE/4) of the Southwest Quarter (SW/4) of Section Twenty-One (21), Township Ten (10) North, Range Three (3) West of the Indian Meridian, Cleveland County, Oklahoma.

Your property is not included within the area proposed to be rezoned. This notice is being provided to you because you own property nearby. You are not required to attend the hearing, but if you wish to you may. You can also have someone appear on your behalf. Should you wish to provide the Commission with information supporting or opposing the rezoning of this property, please consider the following: You may present brief written materials, graphics, maps, pictures, etc. to the Commission at the hearing to illustrate a point regarding a proposed zoning change. Lengthy written materials in support or opposition of the application should be submitted to the city staff at the address below **by noon on Friday December 02, 2021**, to be delivered to the Commission members that afternoon.

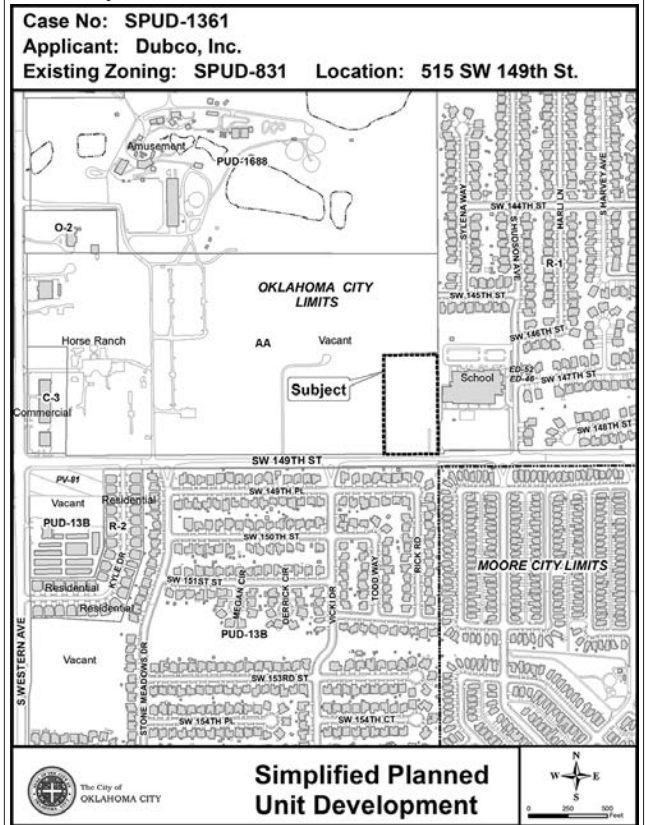
Following the hearing, the Planning Commission forwards its recommendations to the City Council where an ordinance to rezone the subject property is scheduled for a final public hearing. You will receive notice by mail of the final Council hearing from the City Clerk.

LOCATION OF PUBLIC HEARING

A PUBLIC HEARING will be held by the Oklahoma City Planning Commission at 1:30 p.m. on Thursday, December 09, 2021, in the Council Chambers, Third Floor, Municipal Building, 200 North Walker Avenue, Oklahoma City, Oklahoma.

The agenda and staff report for this meeting will be posted at following link:
<https://okc.primegov.com/public/portal>

Please conduct your business with us by phone or email, as our offices are closed to public access.



Miscellaneous

submitted by mail or delivered to Oklahoma City Housing Authority, 1700 N.E. 4th St., Oklahoma City, Oklahoma, no later than **1:30 p.m., Tuesday, January 26, 2022.** Equal Employment Opportunity. Equal Housing Opportunity.
(11-17, 11-24-21)

(MS12055345) BIDS

The Mayor and City Council for the City of Spencer have authorized the City Manager to surplus the bleachers in Kringlen Park, located at 8400-12999 NE 50TH St, Spencer, OK 73084.

The City of Spencer will provide visual inspection for all interested parties on 12/15/2021 from 9:00am to 11:00am.

The City of Spencer will accept sealed bids **12/15/2021 at 12:00pm until 12/22/21** at 5:00PM.

All interested parties are required to attend a visual inspection and the City Engineer will be present at each inspection for questions.

If purchased, bleachers must be removed by 1/15/2022.

(11-22, 11-23, 11-24, 11-29, 11-30-21)

(MS12056480) Public Notice - Private Process Server License Application No. PSS-2021-77

In the District Court of Oklahoma County State of Oklahoma

Re: Application of Valgetti Thompson for License as a Statewide Private Process

Server

Notice is hereby given that Valgetti Thompson has filed an application in the District Court of Oklahoma County, State of Oklahoma, in accordance with the provisions and requirements of 12 O.S. § 158.1, for a statewide private process server's license.

Action will be taken on said application on the **30th day of December, 2021 9:00 A.M.** before Judge Elliott, and if there are no protests and the court determines the applicant is qualified, a license will be granted to the applicant by the court.

Dated: 11/19/2021

RICK WARREN
Court Clerk
By: Deputy
(11-24-21)

(MS12052974) NOTICE OF SALE OF 2022A BONDS

In accordance with Title 62, Oklahoma Statutes 2011, Sections 353 and 354, as amended, notice is hereby given that the Board of Education of Independent School District Number 89 of Oklahoma County, Oklahoma (the "School District"), will receive sealed bids, facsimile bids, electronic (Parity®) bids or similar secure electronic bids on the **6th day of December, 2021, at 12:30 o'clock P.M.,** Central Time at the Board of Education Administration Offices at 615 N. Classen Blvd., Oklahoma City, Oklahoma 73106, for the sale of an issue of \$8,000,000 General Obligation Bonds, Series 2022A of said School District, which Bonds will mature as follows: \$8,000,000 on July 1, 2024.

Bids filed with the Clerk of the Board of Education shall be opened and

read in the Clerk's Office at the time stated above. Bids received after 12:30 P.M., Central Time, on the above mentioned date, will not be accepted and will be returned to the bidder unopened. There will be no exceptions to this policy. The Board of Education of the School District intends to convene on said date to consider the bids and take action to award the Bonds; the Board of Education is presently scheduled to convene at 5:30 o'clock, P.M. on December 6, 2021, in the Great Room of the Clara Luper Center for Educational Services at 615 N. Classen Blvd., Oklahoma City, Oklahoma, 73106, provided, however, the Board of Education reserves the right to change the location or time of the meeting in a manner consistent with the Oklahoma Open Meetings Act, and provided further, the Board of Education reserves the right to convene said meeting as a video and/or teleconference, as permitted under the Oklahoma Open Meetings Act.

Said Bonds shall be sold to the bidder bidding the lowest rate of interest the Bonds shall bear and agreeing to pay par and accrued interest for the Bonds. Each bidder shall submit with the bid a sum in cash, cashier's check, surety bond or similar security undertaking as stipulated by the School District, payable to the Treasurer of the School District, equal to two percent (2%) of the par amount of the Bonds, or \$160,000.00. If a financial surety bond is used, it must be from an insurance company licensed to issue such bond in the State of Oklahoma, and such bond must be submitted to the School District or the School District's Financial Advisor prior to the opening of the bids. The financial surety bond must identify

each bidder whose deposit is guaranteed by such financial surety bond. All bids must comply with the parameters set forth in the Notice of Sale and Instructions to Bidders, a copy of which may be obtained by contacting the School District's Financial Advisor (BOK Financial Securities, Inc., c/o Chris Gander (405) 272-2075 or cgander@bokf.com). The Board reserves the right to reject all bids.

WITNESS my official hand and seal this 8th day of November, 2021.

Craig Cates

(SEAL)
Clerk, Board of Education
(11-17, 11-24, 12-1-21)

(MS12053260) Legal Notice

The Board of Education of Oklahoma City Public Schools (OKCPS), Independent School District No. 89 of Oklahoma County, hereby provides legal notice that the 2022 annual school board election filing period for candidates will be between the hours of 8:00am on Monday, December 6, 2021, and 5:00pm on Wednesday, December 8, 2021, or when the Oklahoma County Election Board office closes for business that day.

Board Member Positions on the Ballot:

The ballot to be submitted to the voters shall call for the voters to:

The voters shall elect a board member for board position No. 5, (OKCPS Board District 5), which has a 4-year term of office. The voters shall elect a board member for board position No. 7, (OKCPS Board District 7), which has a 4-year term of office.

Notices

(CV120513185)

NOTICE OF HEARING Case No. PO-2017-630

IN THE DISTRICT COURT OF OKLAHOMA COUNTY STATE OF OKLAHOMA

KRISTEN M. MORGAN, Plaintiff, and Minor Children, Plaintiff, vs. RICHARD J. HALLOWELL, Defendant.

TAKE NOTICE that the Defendant, Richard J. Hallowell has filed a Motion to Dismiss Final Protective Order in the above styled cause wherein he seeks to dismiss the Final Protective Order, and that a hearing has been scheduled for the **3rd day of January, 2022, at 1:30 o'clock p.m.,** before the Honorable Bonddurant, Judge of the District Court, Oklahoma County Courthouse, Oklahoma City, Oklahoma.

DATED this 2nd day of November, 2021.

R. KEVIN BUTLER, OBA #14161

SADIE J. FLYNN, OBA #32392

ATTORNEYS FOR DEFENDANT

13825 Quail Pointe Drive

Oklahoma City, OK 73134

(405) 849-5300 Telephone

(405) 849-5311 Facsimile

kevin@butlerflynn.com

(11-12, 11-19, 11-24-2021)

(DV12055856)

NOTICE BY PUBLICATION No. FD-2021-2665

In the District Court within and for said County and State.

State of Oklahoma, Oklahoma County, ss

MIRANDA PEARCE, Plaintiff

vs. Shawn Friend, Defendant

The Stat of Oklahoma to the said Defendant, Greetings;

You, the said defendant, will take notice that you have been sued in. the above named Court in the above named and numbered cause for a divorce on the grounds of reconcilable in capatibility and for and you must answer Plaintiff's petition filed herein on or before the **8th day of January, 2022,** or said petition will be taken as true and judgment for said Plaintiff will be rendered against you according to prayer of Plaintiff's petition.

RICK WARREN

(SEAL)
Court Clerk
By: Deputy

MIRANDA PEARCE

1708 W Britton Rd

Village OK 73120

405-615-3931

(11-24, 12-1, 12-8-21)

(MS12054464)

(To be published by The Journal Record on November 24, December 3 and 10, 2021)

NOTICE OF SALE OF BONDS

In accordance with Title 62, Oklahoma Statutes, 2011, Section 354, as amended, notice is hereby given that the City of Nichols Hills, Oklahoma, will receive sealed or electronic bids on **December 14, 2021, until 11:30 a.m.,** local time, at the City Clerk's office at 6407 Avondale Drive, Nichols Hills, Oklahoma, for the sale of \$6,600,000 General Obligation Bonds, Series 2022, dated January 1, 2022, of said City, which Bonds will mature \$550,000 on July 1, 2024 and \$550,000 annually each year thereafter until paid, with the

Continued on next page

City of Oklahoma City Public Notices

(CY12056651) Published in the Journal Record November 24, 2021 NOTICE OF HEARING C-7384

NOTICE IS HEREBY GIVEN, that a Preliminary Plat of Cornerstone Creek has been filed on the following described property:
A part of the NE/4 of Section 11, Township 13 North, Range 5 West of the Indian Meridian, Oklahoma City, Canadian County, Oklahoma.

Proposed Use: 444 Single Family Residential Lots on 142.137 acres

A PUBLIC HEARING will be held by the Oklahoma City Planning Commission at 1:30 p.m. on Thursday, December 9, 2021 in the Council Chambers, Third Floor, Municipal Building, 200 North Walker Avenue, Oklahoma City, Oklahoma. The agenda and staff reports for the December 9, 2021 meeting will be posted at following link:

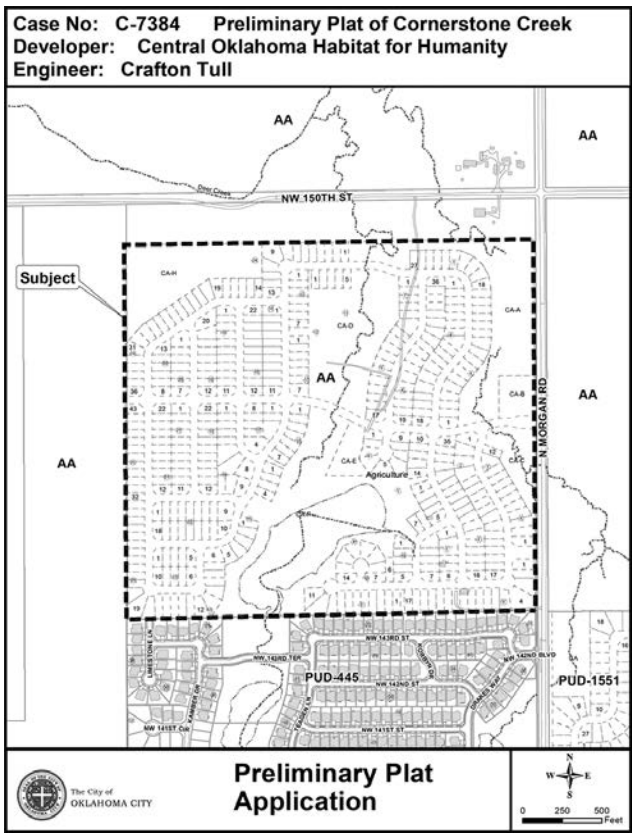
<https://okc.primegov.com/public/portal>

Please conduct your business with us by phone or email, the Zoning and Subdivision offices are still closed to the public. subdivisionandzoning@okc.gov

All property owners in the immediately surrounding areas are hereby given notice that they may inspect said application in the office of the Oklahoma City Planning Commission, 420 W. Main, Suite 910. All persons interested in presenting arguments and evidence for or against possible amendments to the proposed lots, blocks, streets and/or other details shown on the MAP should attend the referenced public hearing before the Oklahoma City Planning Commission and present such arguments and evidence at that time. It is recommended that lengthy written materials not be presented to the Commission by applicants, protestants or other persons at the Commission hearing. Lengthy written materials in support or opposition of a pending application should be submitted to the City Staff by noon on December 3, 2021 in order to be copied and delivered to the Commission members that afternoon. Graphics, brief written materials, maps, pictures, etc. may be presented to the Commission to illustrate a point regarding a case. The "MAP ON BACK" of this NOTICE OF HEARING (the "MAP"), which depicts proposed lots, blocks, streets and/or other details in the proposed Preliminary Plat of Cornerstone Creek is subject to possible amendments by the Oklahoma City Planning Commission at the referenced public hearing on the matter, and the plat actually approved by the Planning Commission at the public hearing may or may not contain the exact same lots, blocks, streets and/or other details shown on the MAP.

Should you have any further questions call 297-2623 (TDD 297-2020) between the hours of 8:00 a.m. and 5:00 p.m.

OKLAHOMA CITY PLANNING COMMISSION



City of Oklahoma City Public Notices

(CY12056590) Published in the Journal Record November 24, 2021 NOTICE OF HEARING C-7387

NOTICE IS HEREBY GIVEN, that a Preliminary Plat of Sanabria has been filed on the following described property:

A part of the NE/4, SE/4 and NW/4 of Section 30 and 31, Township 10 North, Range 3 West of the Indian Meridian, Oklahoma City, Cleveland County, Oklahoma.

Proposed Use: 635 Single Family Residential Lots on 235.8588 acres

A PUBLIC HEARING will be held by the Oklahoma City Planning Commission at 1:30 p.m. on Thursday, December 9, 2021 in the Council Chambers, Third Floor, Municipal Building, 200 North Walker Avenue, Oklahoma City, Oklahoma. The agenda and staff reports for the December 9, 2021 meeting will be posted at following link:

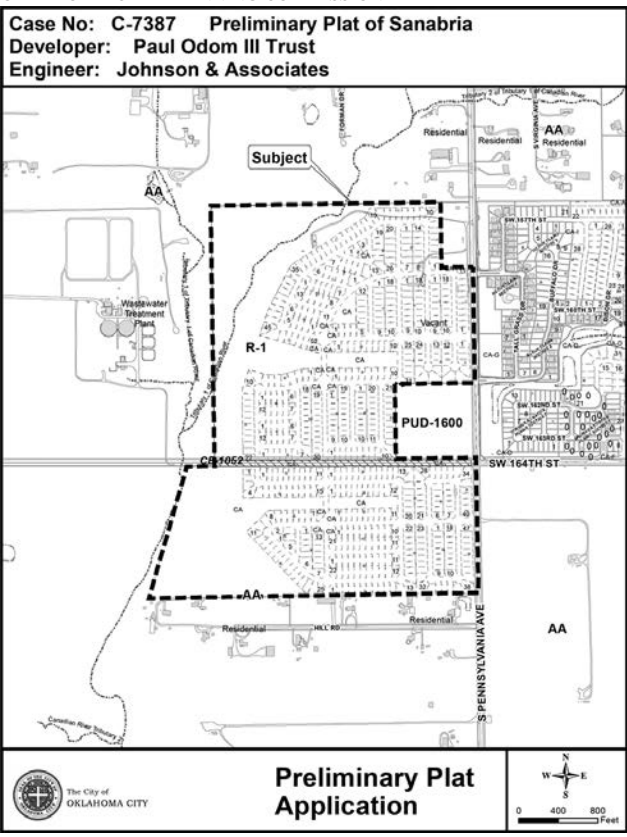
<https://okc.primegov.com/public/portal>

Please conduct your business with us by phone or email, the Zoning and Subdivision offices are still closed to the public. subdivisionandzoning@okc.gov

All property owners in the immediately surrounding areas are hereby given notice that they may inspect said application in the office of the Oklahoma City Planning Commission, 420 W. Main, Suite 910. All persons interested in presenting arguments and evidence for or against possible amendments to the proposed lots, blocks, streets and/or other details shown on the MAP should attend the referenced public hearing before the Oklahoma City Planning Commission and present such arguments and evidence at that time. It is recommended that lengthy written materials not be presented to the Commission by applicants, protestants or other persons at the Commission hearing. Lengthy written materials in support or opposition of a pending application should be submitted to the City Staff by noon on December 3, 2021 in order to be copied and delivered to the Commission members that afternoon. Graphics, brief written materials, maps, pictures, etc. may be presented to the Commission to illustrate a point regarding a case. The "MAP ON BACK" of this NOTICE OF HEARING (the "MAP"), which depicts proposed lots, blocks, streets and/or other details in the proposed Preliminary Plat of Sanabria is subject to possible amendments by the Oklahoma City Planning Commission at the referenced public hearing on the matter, and the plat actually approved by the Planning Commission at the public hearing may or may not contain the exact same lots, blocks, streets and/or other details shown on the MAP.

Should you have any further questions call 297-2623 (TDD 297-2020) between the hours of 8:00 a.m. and 5:00 p.m.

OKLAHOMA CITY PLANNING COMMISSION



City of Oklahoma City Public Notices

(CY12056595) Published in the Journal Record November 24, 2021 NOTICE OF HEARING C-7388

NOTICE IS HEREBY GIVEN, that a Preliminary Plat of Riverbend has been filed on the following described property:

A part of the NW/4 of Section 1, Township 12 North, Range 5 West of the Indian Meridian, Oklahoma City, Canadian County, Oklahoma.

Proposed Use: 129 Single Family Residential Lots and 1 Multi-Family Lot on 49.70 acres.

A PUBLIC HEARING will be held by the Oklahoma City Planning Commission at 1:30 p.m. on Thursday, December 9, 2021 in the Council Chambers, Third Floor, Municipal Building, 200 North Walker Avenue, Oklahoma City, Oklahoma.

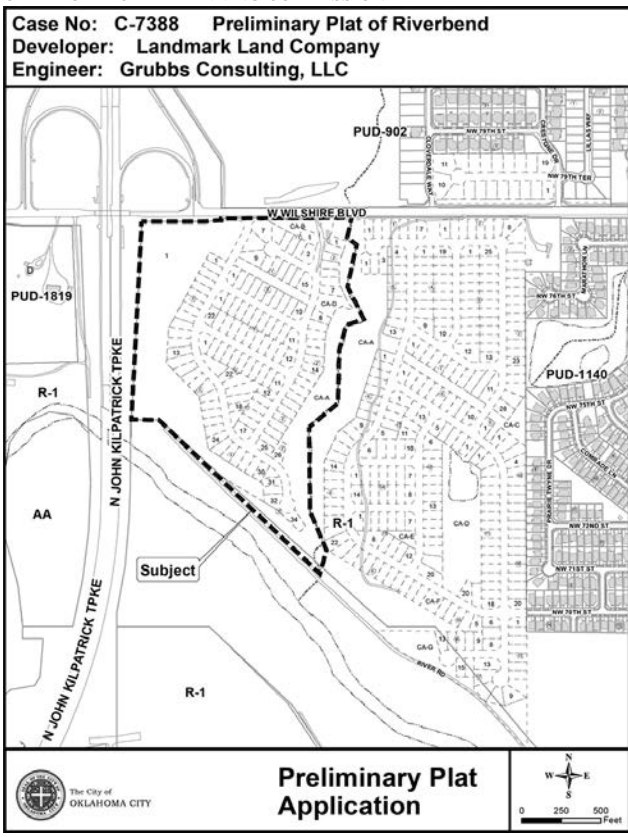
The agenda and staff reports for the December 9, 2021 meeting will be posted at following link: <https://okc.primegov.com/public/portal>

Please conduct your business with us by phone or email, the Zoning and Subdivision offices are still closed to the public. subdivisionandzoning@okc.gov

All property owners in the immediately surrounding areas are hereby given notice that they may inspect said application in the office of the Oklahoma City Planning Commission, 420 W. Main, Suite 910. All persons interested in presenting arguments and evidence for or against possible amendments to the proposed lots, blocks, streets and/or other details shown on the MAP should attend the referenced public hearing before the Oklahoma City Planning Commission and present such arguments and evidence at that time. It is recommended that lengthy written materials not be presented to the Commission by applicants, protestants or other persons at the Commission hearing. Lengthy written materials in support or opposition of a pending application should be submitted to the City Staff by noon on December 3, 2021 in order to be copied and delivered to the Commission members that afternoon. Graphics, brief written materials, maps, pictures, etc. may be presented to the Commission to illustrate a point regarding a case. The "MAP ON BACK" of this NOTICE OF HEARING (the "MAP"), which depicts proposed lots, blocks, streets and/or other details in the proposed Preliminary Plat of Riverbend is subject to possible amendments by the Oklahoma City Planning Commission at the referenced public hearing on the matter, and the plat actually approved by the Planning Commission at the public hearing may or may not contain the exact same lots, blocks, streets and/or other details shown on the MAP.

Should you have any further questions call 297-2623 (TDD 297-2020) between the hours of 8:00 a.m. and 5:00 p.m.

OKLAHOMA CITY PLANNING COMMISSION



Notices

last maturity on July 1, 2035 to likewise be \$550,000.

The General Obligation Bond, Series 2022 maturing in the years 2024 through 2028 are not subject to redemption prior to maturity. The General Obligation Bonds, Series 2022 maturing in the years 2029 through 2035 are subject to redemption at the option of the City on any date on or after July 1, 2028, at the principal amount thereof, plus accrued interest to the date of redemption.

Bids filed with the City Clerk shall be opened and read in the City Clerk's Office at the time stated above and shall be awarded thereafter on said date by the City Council of the City of Nichols Hills, Oklahoma in Council Chambers, 6407 Avondale Drive, Nichols Hills, Oklahoma. Bids received after 11:30 a.m. on the above mentioned date will not be accepted and will be returned to the bidder unopened. There will be no exceptions to this policy.

The General Obligation Bonds, Series 2022 shall be sold to the bidder bidding the lowest interest cost which the Bonds shall bear and agreeing to pay par and accrued interest for the Bonds. Each bidder shall submit with its bid a sum in cash, cashier's check, or electronic (wire) transfer payable to the Treasurer of the City of Nichols Hills, Oklahoma equal to two percent (2%) of the principal amount of the Bonds. The right is reserved to reject all bids.

The General Obligation Bonds, Series 2022 is a combined purpose

bond issue composed of \$3,000,000 Streets Bonds, \$1,700,000 Water System Bonds, \$700,000 Sanitary Sewer System Bonds, \$500,000 Technology Bonds, \$100,000 Police Bonds and \$600,000 Fire Bonds from a February 12, 2019 election authorization, all of which shall be sold together as one unit, and bids will be received for this combined purpose bond issue as one unit only.

WITNESS my official hand and seal on November 9, 2021.

Amanda Copeland
(SEAL) City Clerk
(11-24, 12-3, 12-10-21)

City of Oklahoma City
Public Notices

(CY12054931)
(Published in The Journal Record November 24, 2021)
ORDINANCE NO. 26,922
AN ORDINANCE
AMENDING CHAPTER 6 OF
THE OKLAHOMA CITY
MUNICIPAL CODE, 2020,
TITLED “AMBULANCE
CODE”, SECTION 6-11,
“CLINICAL QUALITY OF
AMBULANCE SERVICES”
TO REMOVE THE
REQUIREMENT THAT ALL
CODE RESPONSES BE
STAFFED, EQUIPPED, AND
CERTIFIED AT THE
EMT-PARAMEDIC LEVEL;
P E R M I T T I N G

City of Oklahoma City Public Notices

(CY12056451)
Published in the Journal Record November 24, 2021
NOTICE OF HEARING
CASE NUMBER: SPUD-1359
DATE OF HEARING: December 09, 2021

This notice is to inform you that VRIP2, LLC has filed an application with the City of Oklahoma City to change the zoning designation of their property. The only property to be rezoned is outlined on the map on the reverse side of this notice To review copy of the Proposed Master Design Statement for this SPUD visit www.okc.gov/districts .

ADDRESS: 2126 NW 16th Street
CURRENT ZONING: R-1 Single-Family Residential District
PROPOSED USE: The purpose of this request is to change the existing residential based zoning to a residential based zoning that will permit use and development of detached dwelling units.

LEGAL DESCRIPTION: Lots Twenty (20) and Twenty-One (21) in Block Thirty-Two (32) of the YOUNGS ENGLEWOOD Addition to Oklahoma City, Oklahoma County, Oklahoma.

Your property is not included within the area proposed to be rezoned. This notice is being provided to you because you own property nearby. You are not required to attend the hearing, but if you wish to you may. You can also have someone appear on your behalf. Should you wish to provide the Commission with information supporting or opposing the rezoning of this property, please consider the following: You may present brief written materials, graphics, maps, pictures, etc. to the Commission at the hearing to illustrate a point regarding a proposed zoning change. Lengthy written materials in support or opposition of the application should be submitted to the city staff at the address below **by noon on Friday December 02, 2021**, to be delivered to the Commission members that afternoon.

Following the hearing, the Planning Commission forwards its recommendations to the City Council where an ordinance to rezone the subject property is scheduled for a final public hearing. You will receive notice by mail of the final Council hearing from the City Clerk.

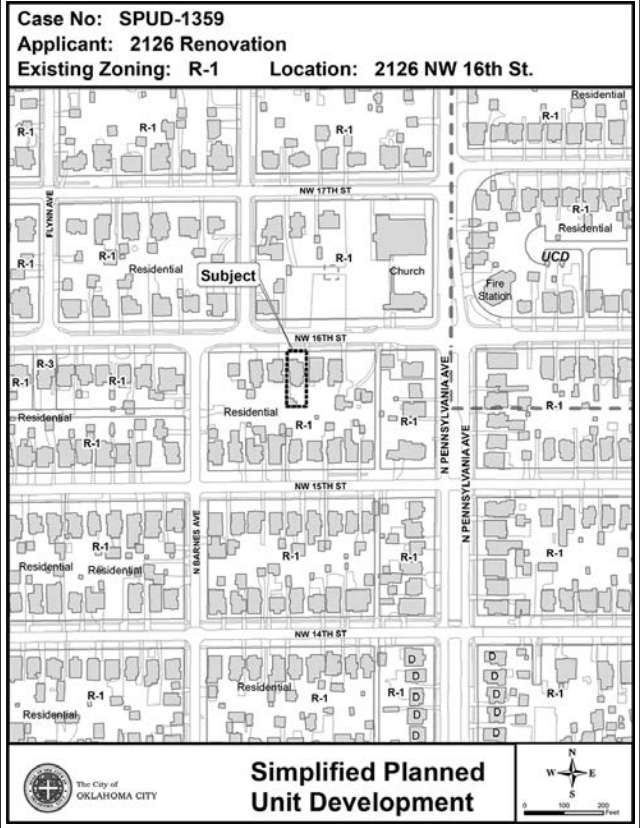
LOCATION OF PUBLIC HEARING

A PUBLIC HEARING will be held by the Oklahoma City Planning Commission at 1:30 p.m. on Thursday, December 09, 2021, in the Council Chambers, Third Floor, Municipal Building, 200 North Walker Avenue, Oklahoma City, Oklahoma.

The agenda and staff report for this meeting will be posted at following link:

<https://okc.primegov.com/public/portal>

Please conduct your business with us by phone or email, as our offices are closed to public access.



A M B U L A N C E S
RESPONDING IN THE
REGULATED SERVICE
AREA TO EMPLOY A
TIERED SYSTEM OF
ADVANCED LIFE SUPPORT
AND BASIC LIFE SUPPORT
UNITS; PROVIDING FOR
S E V E R A B I L I T Y ;
PROVIDING FOR REPEAL
OF CONFLICTING ORDINANCES; AND DECLARING
AN EMERGENCY.

WHEREAS, according to the U.S. Health Resources and Services Administration, the United States will have 42,000 fewer paramedics and emergency medical technicians than it will need by 2030; and

WHEREAS, The City of Oklahoma City is not immune to this paramedic shortage and recruitment challenge; and

WHEREAS, currently the Oklahoma City Municipal Code, 2020, requires that all ambulances be equipped, staffed and certified to operate at the Advanced Life Support (ALS) level which requires an Emergency Medical Technician (EMT) and a Paramedic on each ambulance, regardless of the severity of the call; and

WHEREAS, a tiered system of transport would add Basic Life Support (BLS) level ambulances, staffed with two licensed EMTs, to the response network which would respond to lower acuity calls; and

WHEREAS, a tiered system of transport would enable the Emergency Medical Services Authority (EMSA) to better respond to this nationwide shortage of paramedics and thereby improve beneficiary response time compliance, while still providing clinically superior care; and

WHEREAS, the Medical Control Board, as the policy-making, rule-making and fact-finding body of the Emergency Physicians Foundation,

oversees the clinical aspects of the EMS system, including medical supervision, monitoring and regulations, approved a tiered system on July 14, 2021; and

WHEREAS, EMSA, as the sole provider of emergency and routine ambulance transport in the regulated service area, in consultation with the Medical Director and the Medical Control Board, approved a tiered system on July 28, 2021; and

WHEREAS, EMSA now seeks approval of its beneficiaries, Tulsa and Oklahoma City, for a uniform amendment of each city's ordinances to provide for a tiered level to include both ALS and BLS units.

EMERGENCY ORDINANCE
BE IT ORDAINED BY THE
COUNCIL OF THE CITY OF
OKLAHOMA CITY:
SECTION 1.

That Section 6-11 of Article I of Chapter 6 of the Oklahoma City Municipal Code, 2020, is hereby amended to read as follows:

CHAPTER 6
AMBULANCE CODE
ARTICLE I. IN GENERAL
*** * ***

§ 6-11. - Clinical quality of ambulance services.

~~Every ambulance responding to a~~
~~code 1, 2, 3 or 4 call at any~~
~~location within the regulated~~
~~services area shall be equipped,~~
~~staffed and certified to operate at~~
~~the EMT-Paramedic level.~~
The ambulances responding at
any location within the regulated
service area shall employ a tiered
system of both Advanced Life
Support (ALS) and Basic Life
Support (BLS) equipped ambu-
lances, which will be staffed and
dispatched by EMSA in
accordance with the standards as
approved by the Medical Control
Board.
*** * ***

SECTION 2. SEVERABILITY CLAUSE. If any section, sentence, clause or phrase of this Ordinance or any part thereof is for any reason found to be invalid by a Court of competent jurisdiction, such decision shall not affect the validity of the remainder of this Ordinance or any part thereof.

SECTION 3.
REPEAL OF
CONFLICTING ORDINANCES. That all other ordinances or parts of ordinances in conflict herewith be and the same are now expressly repealed.

SECTION 4.
E M E R G E N C Y . **WHEREAS**, it being immediately necessary for the preservation of the peace, health, safety and public good of The City of Oklahoma City and the inhabitants thereof that the provisions of this Ordinance shall be put into full force and effect, an emergency is hereby declared to exist by reason whereof this Ordinance shall take effect and be in full force from and after 12:00 a.m. on the 24th day of November, 2021.

INTRODUCED AND READ in open meeting of the Council of The City of Oklahoma City, on this day 26th of October, 2021.

ADOPTED by the Council of The City of Oklahoma City, this 23rd day of November, 2021.

SIGNED by the Mayor of The City of Oklahoma City, this 23rd day of November, 2021.

THE CITY OF OKLAHOMA CITY
ATTEST:
Amy Simpson s/b David Holt
City Clerk MAYOR

(CY12054939)
(Published in The Journal Record November 24, 2021)
ORDINANCE NO. 26,923
AN ORDINANCE
RELATING TO WRECKERS,

AMENDING CHAPTER 58
OF THE OKLAHOMA CITY
MUNICIPAL CODE, 2020,
BY AMENDING ARTICLE I
IN GENERAL, SECTION 58-1
DEFINITIONS, SECTION
58-2 REQUESTS FOR
PROPOSALS, COMMISSION
REVIEW OF PROPOSALS,
RECOMMENDATION TO
COUNCIL AND HEARING,
SECTION 58-5 PREP-
ARATION OF REQUEST
AND SPECIFICATION FOR
WRECKER SERVICE
APPLICANTS, SECTION
58-8 VEHICLE CONDITION
AND EQUIPMENT
REQUIREMENTS, AND
SECTION 58-12 WRITTEN
REPORTS.

ORDINANCE

BE IT ORDAINED BY THE
COUNCIL OF THE CITY OF
OKLAHOMA CITY:

SECTION 1. That Sections 58-1, 58-2, 58-5, 58-8 and 58-12 of Article I of Chapter 58 of the Oklahoma City Municipal Code, 2020, are amended to read as follows:

CHAPTER 58 - WRECKERS
ARTICLE I. - IN GENERAL

§ 58-1. - Definitions.
The following words, terms and phrases, when used in this chapter, shall have the meanings ascribed to them in this section, except where the context clearly indicates a different meaning:

~~(1) Commission means the~~
~~Oklahoma City Traffic and~~
~~Transportation Commission.~~

~~(2) Contractor means a wrecker~~
~~service proposer with whom the~~
~~City has entered into a wrecker~~
~~service contract.~~

~~(23) Vehicle means any device~~
~~in, upon or by which any person~~
~~or property may be transported~~
~~upon a street or highway, and~~

Continued on next page

City of Oklahoma City Public Notices

(CY12056443)
Published in the Journal Record November 24, 2021
NOTICE OF HEARING
CASE NUMBER: PUD-1867
DATE OF HEARING: December 09, 2021

This notice is to inform you that AICCM Land Development, LLC has filed an application with the City of Oklahoma City to change the zoning designation of their property. The only property to be rezoned is outlined on the map on the reverse side of this notice

To review copy of the Proposed Master Design Statement for this PUD visit www.okc.gov/districts .

ADDRESS: 659 First Americans Boulevard
CURRENT ZONING: R-1 Single-Family Residential District, and the I-3 Heavy Industrial District with the SRODD Scenic River Overlay Design District
PROPOSED USE: The purpose of this request is to change the existing residential and industrial based zoning to a commercial based zoning that will permit mixed-use development.

LEGAL DESCRIPTION: See attached PUD-1867 Exhibit A - Legal Description. **Your property is not included within the area proposed to be rezoned.** This notice is being provided to you because you own property nearby. You are not required to attend the hearing, but if you wish to you may. You can also have someone appear on your behalf. Should you wish to provide the Commission with information supporting or opposing the rezoning of this property, please consider the following: You may present brief written materials, graphics, maps, pictures, etc. to the Commission at the hearing to illustrate a point regarding a proposed zoning change. Lengthy written materials in support or opposition of the application should be submitted to the city staff at the address below **by noon on Friday December 02, 2021**, to be delivered to the Commission members that afternoon.

Following the hearing, the Planning Commission forwards its recommendations to the City Council where an ordinance to rezone the subject property is scheduled for a final public hearing. You will receive notice by mail of the final Council hearing from the City Clerk.

LOCATION OF PUBLIC HEARING

A PUBLIC HEARING will be held by the Oklahoma City Planning Commission at 1:30 p.m. on Thursday, December 09, 2021, in the Council Chambers, Third Floor, Municipal Building, 200 North Walker Avenue, Oklahoma City, Oklahoma.

The agenda and staff report for this meeting will be posted at following link:

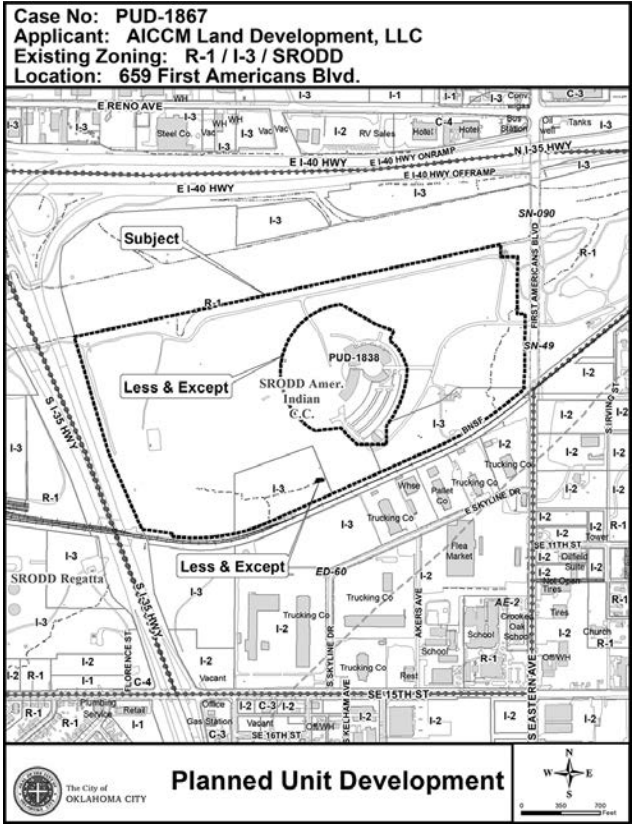
<https://okc.primegov.com/public/portal>

Please conduct your business with us by phone or email, as our offices are closed to public access.

PUD-1867 Exhibit A - Legal Description

A tract of land located in Section 2, Township 11 North, Range 3 West, of the Indian Meridian, in Oklahoma City, Oklahoma County, Oklahoma, being more particularly described as follows: COMMENCING at the northeast corner of said Section 2; THENCE South 00°21'09" West, along east line of said Section 2, a distance of 1800.00 feet; THENCE North 89°38'51" West, perpendicular to the east line of said Section 2, a distance of 80.00 feet to the west right of way line of Eastern Avenue, and also the POINT OF BEGINNING; THENCE South 00°21'09" West, along the west right of way line of Eastern Avenue, a distance of 500.00 feet; THENCE South 03°12'53" West, along the west right of way line of Eastern Avenue, a distance of 100.12 feet; THENCE South 00°21'09" West, along the west right of way line of Eastern Avenue, a distance of 67.84 feet to the north right of way line of the Burlington Northern & Santa Fe Railroad; THENCE South 51°01'20" West, along said railroad right of way line, a distance of 218.34 feet; THENCE southwesterly, along a curve to the right and continuing along said railroad right of way line, having a radius of 2814.93 feet, a chord bearing of South 58°26'20" West and a chord distance of 726.73 feet, for an arc distance of 728.76 feet; THENCE South 65°51'20" West, along said railroad right of way line, a distance of 1624.48 feet; THENCE southwesterly, along a curve to the right and continuing along said railroad right of way line, having a radius of 1569.55 feet, a chord bearing of South 81°53'52" West and a chord distance of 867.48 feet, for an arc distance of 878.92 feet; THENCE North 07°55'20" East along said railroad right of way line, a distance of 25.00 feet; THENCE North 82°04'40" West, along said railroad right of way line, a distance of 272.55 feet to the east right of way line of Interstate 35; THENCE North 23°36'49" West, along said Interstate right of way line, a distance of 731.16 feet; THENCE North 16°27'27" West, along said Interstate right of way line, a distance of 1082.15 feet to the south bank of the Oklahoma River; THENCE North 77°45'18" East, along the south bank of the Oklahoma River, a distance of 3877.24 feet; THENCE South 00°21'09" West a distance of 110.00 feet; THENCE South 89°38'51" East a distance of 150.00 feet to the west right of way line of Eastern Avenue; THENCE South 00°21'09" West, along the west right of way line of Eastern Avenue, a distance of 508.81 feet; THENCE South 89°38'51" East, along the west right of way line of Eastern Avenue, a distance of 70.00 feet to the POINT OF BEGINNING; LESS

AND EXCEPT the following described tracts of land: A tract of land located in Section 2, Township 11 North, Range 3 West, of the Indian Meridian, in Oklahoma City, Oklahoma County, Oklahoma, being more particularly described as follows: COMMENCING at the northeast corner of said Section 2; THENCE South 00°21'09" West, along the east line of said Section 2, a distance of 1955.28 feet; THENCE North 89°38'51" West perpendicular to the east line of said Section 2, a distance of 1244.88 feet to the POINT OF BEGINNING; THENCE South 23°33'16" West a distance of 93.48 feet; THENCE southeasterly, along a curve to the right, having a radius of 340.91 feet, a chord bearing of South 38°38'40" East and a chord distance of 187.41 feet, for an arc distance of 189.86 feet; THENCE South 22°41'23" East a distance of 102.54 feet; THENCE southerly, along a curve to the right, having a radius of 859.19 feet, a chord bearing of South 19°48'33" West and a chord distance of 546.60 feet, for an arc distance of 556.26 feet; THENCE South 00°00'00" East a distance of 169.81 feet; THENCE North 90°00'00" West a distance of 258.96 feet; THENCE North 44°58'52" West a distance of 208.81 feet; THENCE South 83°35'02" West a distance of 229.85 feet; THENCE westerly, along a curve to the right, having a radius of 602.79 feet, a chord bearing of North 11°33'34" East and a chord distance of 1146.73 feet, for an arc distance of 2271.94 feet; THENCE South 60°27'53" East a distance of 374.31 feet; THENCE South 70°57'26" East a distance of 153.94 feet to the POINT OF BEGINNING. AND A tract of land being a part of the southeast quarter of Section 2, Township 11 North, Range 3 West of the Indian Meridian, Oklahoma County, Oklahoma, and being more particularly described as follows: COMMENCING at the northeast corner of said Section 2; THENCE South 00°21'09" West, along the east line of the northeast quarter of said Section 2, a distance of 2530.51 feet to the east quarter corner of said Section 2; THENCE South 00°22'19" West, along the east line of the southeast quarter of said Section 2, a distance of 742.85 feet; THENCE North 89°37'41" West, perpendicular to the east line of the southeast quarter of said Section 2, a distance of 1868.90 feet to the POINT OF BEGINNING; THENCE South 12°45'16" East a distance of 15.00 feet; THENCE South 78°34'44" West a distance of 65.00 feet; THENCE North 10°05'17" West a distance of 15.00 feet; THENCE North 78°34'44" East a distance of 64.30 feet to the POINT OF BEGINNING.



City of Oklahoma City
Public Notices

of Oklahoma City this 23rd day of November, 2021.
SIGNED by the Mayor of the City of Oklahoma City this 23rd day of November, 2021.
ATTEST:
Amy Simpson s/b David Holt
CITY CLERK MAYOR

(CY12054954)
(Published in the Journal Record November 24, 2021)
ORDINANCE NO. 26,924
AN ORDINANCE AMENDING ORDINANCE NO. 26,451 TO EXTEND THE 545-DAY MORATORIUM TO A 725-DAY MORATORIUM ON THE ACCEPTANCE OF NEW APPLICATIONS FOR PLANNED UNIT DEVELOPMENTS AND SIMPLIFIED PLANNED UNIT DEVELOPMENTS THAT WOULD ALLOW CONSTRUCTION ON, OR USE OF, PROPERTY WITHIN OKLAHOMA CITY FOR FREESTANDING SIGNS WITH A DISPLAY

SURFACE AREA OVER 200 SQUARE FEET AND ON THE ACCEPTANCE OF NEW APPLICATIONS FOR AND ISSUANCE OF ELECTRICAL, BUILDING OR SIGN PERMITS FOR FREESTANDING SIGNS OVER 200 SQUARE FEET ASSOCIATED WITH REZONING APPLICATIONS SUBMITTED DURING THE MORATORIUM; PROVIDING AN APPEAL PROCESS; PROVIDING EFFECTIVE AND EXPIRATION DATES; PROVIDING SEVERABILITY; AND DECLARING AN EMERGENCY.
PASSED by the Council of The City of Oklahoma City, Oklahoma, this 23rd day of November, 2021.
THE CITY OF OKLAHOMA CITY ATTEST:
Amy Simpson s/b David Holt
City Clerk MAYOR

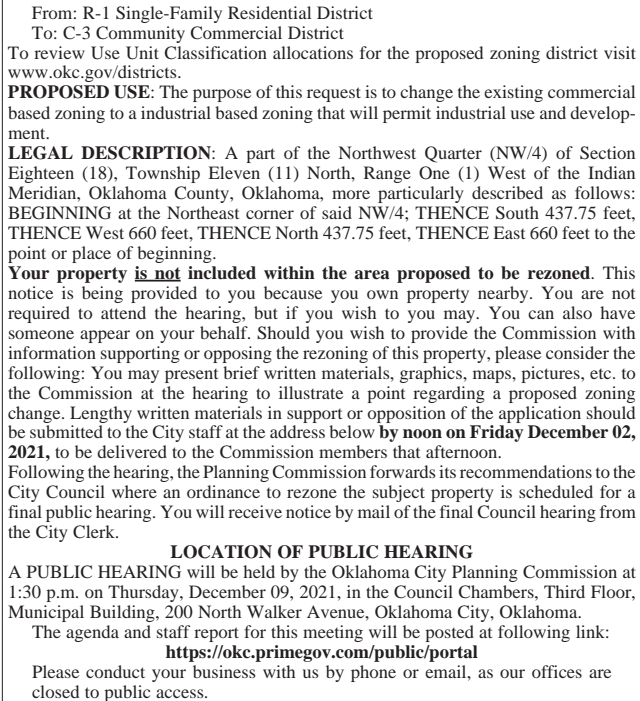
(CY12054957)
Published in The Journal Record November 24, 2021
ORDINANCE NO. 26,926
CE-1058
ORDINANCE CLOSING 50.80 FEET (55 SQUARE FEET) OF THE

City of Oklahoma City Public Notices

(CY12056415)
Published in the Journal Record November 24, 2021
NOTICE OF HEARING
CASE NUMBER: PC-10781
DATE OF HEARING: December 09, 2021

This notice is to inform you that **Buck Silsby** has filed an application with the City of Oklahoma City to change the zoning designation of their property. The only property to be rezoned is outlined on the map on the reverse side of this notice. The Planning Commission will hold a public hearing on the date shown above to consider the rezoning request.
ADDRESS: 10400 SE 29th Street
PROPOSED ZONING
From: R-1 Single-Family Residential District
To: C-3 Community Commercial District
To review Use Unit Classification allocations for the proposed zoning district visit www.okc.gov/districts.
PROPOSED USE: The purpose of this request is to change the existing commercial based zoning to a industrial based zoning that will permit industrial use and development.
LEGAL DESCRIPTION: A part of the Northwest Quarter (NW/4) of Section Eighteen (18), Township Eleven (11) North, Range One (1) West of the Indian Meridian, Oklahoma County, Oklahoma, more particularly described as follows: BEGINNING at the Northeast corner of said NW/4; THENCE South 437.75 feet, THENCE West 660 feet, THENCE North 437.75 feet, THENCE East 660 feet to the point or place of beginning.
Your property is not included within the area proposed to be rezoned. This notice is being provided to you because you own property nearby. You are not required to attend the hearing, but if you wish to you may. You can also have someone appear on your behalf. Should you wish to provide the Commission with information supporting or opposing the rezoning of this property, please consider the following: You may present brief written materials, graphics, maps, pictures, etc. to the Commission at the hearing to illustrate a point regarding a proposed zoning change. Lengthy written materials in support or opposition of the application should be submitted to the City staff at the address below **by noon on Friday December 02, 2021**, to be delivered to the Commission members that afternoon.
Following the hearing, the Planning Commission forwards its recommendations to the City Council where an ordinance to rezone the subject property is scheduled for a final public hearing. You will receive notice by mail of the final Council hearing from the City Clerk.

LOCATION OF PUBLIC HEARING
A PUBLIC HEARING will be held by the Oklahoma City Planning Commission at 1:30 p.m. on Thursday, December 09, 2021, in the Council Chambers, Third Floor, Municipal Building, 200 North Walker Avenue, Oklahoma City, Oklahoma.
The agenda and staff report for this meeting will be posted at following link:
<https://okc.primegov.com/public/portal>
Please conduct your business with us by phone or email, as our offices are closed to public access.



Case No: PC-10781 Applicant: Buck Silsby
Existing Zoning: R-1 / C-4 Proposed zoning: C-3
Location: 3001 Noma Rd.

Rezoning Application

PLATTED EAST-WEST UTILITY EASEMENT LOCATED IN THE REAR YARD SETBACK OF 329 SW 166TH STREET.

ORDINANCE
BE IT ORDAINED BY THE COUNCIL OF THE CITY OF OKLAHOMA CITY:

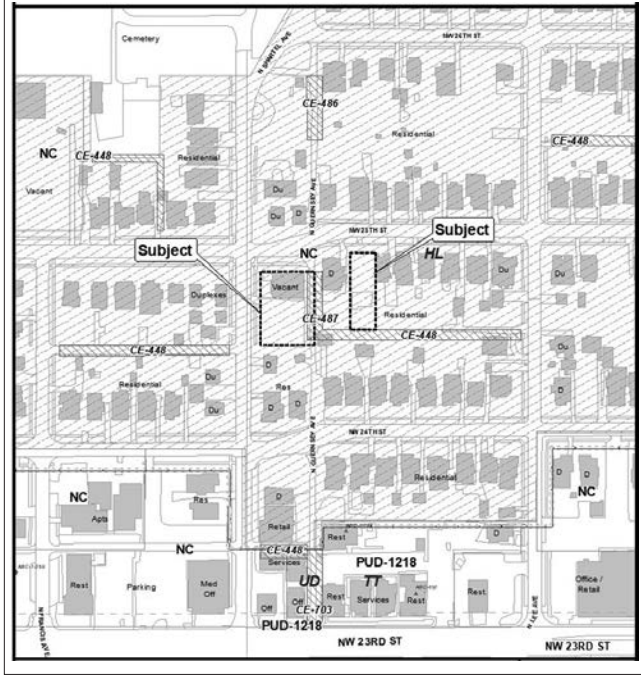
Section 1. The following public way and/or easement in The City of Oklahoma City, Oklahoma, shall be and the same is hereby closed to the public use, to-wit:

A part of Lot Twelve (12), Block Forty-six (46), TALAVERA SECTION 6, an Addition to the City of Oklahoma City, Cleveland County, Oklahoma, according to the recorded plat thereof, being more particularly described with metes and bounds as follows: Commencing at the Northwest corner of said Lot 12; Thence South 00°03'52" West as the basis of bearing on the West line of said Lot 12 a distance of 15.00 feet to the South line of a platted 15' Utility Easement. Thence North 89°27'21" East and parallel to the North line of said Lot 12 a distance of 12.38 feet to the Point of Beginning. Thence North 00°03'52" East a distance of 1.35 feet; Thence South 89°56'08" East a distance of 50.80 feet; Thence South 00°03'52" West a distance of 0.81 feet; Thence South 89°27'21" West a distance of 50.80 feet to the Point of Beginning. Containing 55 square feet, more or less.

Section 2. That all rights of The City or any public or quasi-public corporation with reference to any public or quasi-public works or utilities, including but not limited to a perpetual easement for water and wastewater, drainage, stormwater, sidewalks, and traffic controls systems (collectively "City Systems") are hereby expressly reserved and the above closing shall in

City of Oklahoma City Public Notices

(CY12055286)
Published in the Journal Record of November 24, 2021
CASE NUMBER: SPUD-1336
LOCATION: 2528 North Shartel Avenue and 722 NW 25th Street
NOTICE IS HEREBY GIVEN, that the City Council of Oklahoma City will hold a public hearing on a proposed ordinance, extending the limits of the SPUD Simplified Planned Unit Development District from the Neighborhood Conservation District and Historic Landmark Overlay District. A public hearing will be held by the City Council on December 21, 2021. **The City Council meets in the Council Chambers, Third Floor, Municipal Building, 200 North Walker Avenue, Oklahoma City, Oklahoma beginning at 8:30 a.m.**
To review copy of the Proposed Master Design Statement for this SPUD visit www.okc.gov/districts.
Under the terms of said ordinance, the limits of and boundaries of the SPUD Simplified Planned Unit Development District would be extended to include the following described property:
Lots Twelve (12) and Thirteen (13), in Block Four (4) in the Supplemental Plat of Guernsey Park Place Addition to Oklahoma, according to the recorded plats thereof. As recorded in Book 12014, Page 1264, Oklahoma County.
AND
Lots 1,2,3 in Block 6 Pleasant View Addition Oklahoma County, State of Oklahoma, According to the recorded plat thereof.
AND
The west 15 feet of the vacated N Guernsey Ave. along the east portion of Lot 1 in Block 6 Pleasant View Addition Oklahoma County, State of Oklahoma, According to the recorded plat thereof.
PROPOSED USE: The purpose of this request is to permit a mixed use with a residence.
BRIEF DESCRIPTION OF PROPOSED ZONING DISTRICT:
This site will be developed in accordance with the regulation of the modified **HL, "Historic Landmark" District, NC, "Neighborhood Conservation" District and R-4, "General Residential" District** (OKC Zoning Ordinance, 2020).
Any person having any objections to the proposed rezoning may appear before the City Council in the **COUNCIL CHAMBERS** on the above date set for hearing and show cause why the proposed rezoning should not be carried out in accordance with said ordinance. At any time not later than three days prior to said hearing, any owner of property within the district affected, or any owner of property within a 300 foot radius of the exterior boundary of the subject property, may make legal written protest by filing the same with the Office of the City Clerk, 200 North Walker Avenue, Oklahoma City, Oklahoma 73102.
Dated this 23rd day of November, 2021
SEAL Amy Simpson, City Clerk
For further information call 297-3908 TDD 297-2020

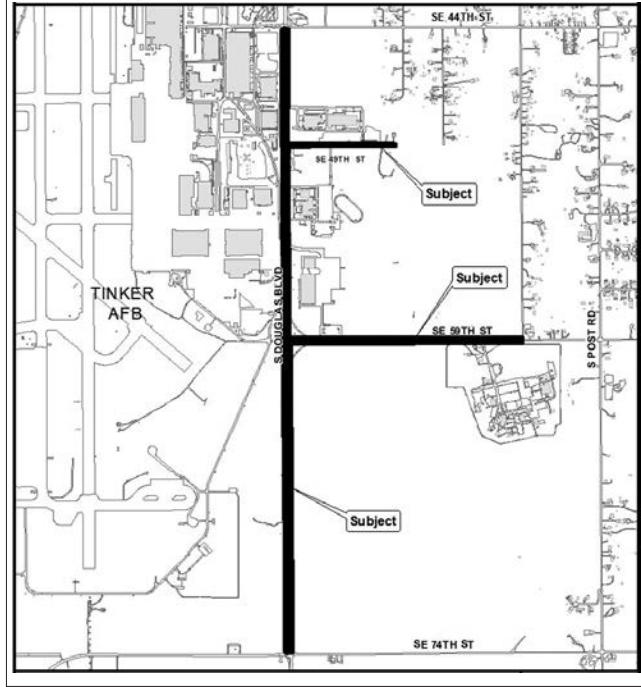


(CY12055114)
Published in the Journal Record November 24, and December 1, 2021
THE CITY OF OKLAHOMA CITY NOTICE TO BIDDERS
Notice is hereby given that The City of Oklahoma City ("City") will electronically receive and open sealed Bids for the construction of:
PROJECT NO. MB-1541
Animal Welfare Incinerator Replacement
in the Office of the City Clerk, 2nd Floor, Municipal Building, 200 N. Walker Avenue, Oklahoma City, Oklahoma 73102, until 10:00:00 a.m., on the 15th day of December, 2021. Bids shall be opened electronically at the above stated time for receipt of Bids or as soon thereafter as practicable.
Bids must be made in accordance with this Notice to Bidders and the Bidding Documents, which are on file and available for examination at www.periscopeholdings.com/s2g.
Bidders must be prequalified, on the Bid Date and Bid Time, by the Prequalification Review Board, establish by Oklahoma City Municipal Code Section 13-401, for the class and subclass of work as required in the Bidding Documents. Bidders must also preregister for Electronic Bidding at <https://www.periscopeholdings.com/s2g> (formerly www.bidsync).
Pre-Bid Conference: No Pre-bid Conference will be held for this project. All potential bidders are responsible to read all bid documents and submit questions in writing through Periscope by December 8, 2021, at 12:00:00 p.m. An addendum will be issued to address all questions submitted.
Additional information is contained in the Bidding Documents. Prior to bidding this project, Bidders must carefully examine the Bidding Documents, Addenda (if any) and the City of Oklahoma City Standard Specifications for Public Improvements.

(CY12055118)
Published in the Journal Record November 24, and December 1, 2021
Notice To Bidders
Notice is hereby given that The City of Oklahoma City ("Awarding Public Agency") will electronically receive and open sealed Bids for the construction of:
MP-0591 PH II
Hefner Golf Course Irrigation Repair
in the Office of the City Clerk, 2nd

City of Oklahoma City Public Notices

(CY12055288)
Published in the Journal Record of November 24, 2021
NOTICE OF HEARING
CE-1057
NOTICE IS HEREBY GIVEN, that an application has been filed to close the following described public way or easement:
All of Douglas Boulevard from the South Right of Way line of SE 44th Street to the North Right of Way line of SE 74th Street; and All of SE 59th Street from the East Right of Way line of Douglas Boulevard to the West Right of Way line of S. Berryman Road; and All of SE 49th Street from the East Right of Way line of Douglas Boulevard to its eastern termination.
An ordinance closing the above described easement was introduced at City Council meeting November 23, 2021, and a public hearing will be held January 4, 2022 in the City Council Chambers, Third Floor, 200 North Walker Avenue, Oklahoma City, Oklahoma 73102 beginning at 8:30 a.m.
All property owners in the immediately surrounding areas are hereby given notice that they may inspect said application in the office of the Development Services Department/Subdivision and Zoning Office, 420 West Main Street, Suite 910, Oklahoma City, Oklahoma 73102. Any argument and evidence for or against the approval of said application should be filed with the Office of the City Clerk, 200 North Walker Avenue, Oklahoma City, Oklahoma 73102 three days prior to the hour set for public hearing.
Should you have any questions, please call 297-2623 (TDD 297-2020) between the hours of 8:00 a.m. and 5:00 p.m.
SEAL Amy Simpson, City Clerk



City of Oklahoma City Public Notices

Work Order.

The Maintenance Bond shall be in favor of Awarding Public Agency and shall be for a period of 2 years. The bond for the term of the Contract will be in an amount equal to one hundred percent (100%) of the Contract amount.

Additional information is contained in the Bidding Documents. Prior to bidding this Project, Bidders must carefully examine the Bidding Documents, Addenda (if any) and the City of Oklahoma City Standard Specifications for Construction of Public Improvements. Bidder is responsible for monitoring the electronic bidding website to determine whether addenda were issued and for opening and complying with all addenda.

(CY12055126)

(Published in The Journal Record on November 24, 2021)

NOTICE TO PROPOSERS

Notice is hereby given that the City of Oklahoma City ("Contracting Entity") will receive electronic proposals at the **OFFICE OF THE CITY CLERK, 200 North Walker Avenue, Oklahoma City, Oklahoma 73102** until 4:00:00 p.m., on the 22nd day of December, 2021, for the following:

REQUEST FOR PROPOSALS (RFP23302)

Collection of Delinquent Accounts and Skip Tracing for Municipal Courts

A non-mandatory pre-proposal meeting

will be held on **Thursday, December 2, 2021, at 10:00 a.m. CST via Microsoft Teams**. Please e-mail sherry.cochranschmees@okc.gov to register for the Teams Meeting and to receive instructions about joining the meeting.

The Contracting Entity has partnered with Periscope (formerly BidSync) to accept proposals electronically. You are invited to submit a proposal electronically through the Periscope system to supply the professional services, products, and/or systems specified in the electronic proposal packet. The Contracting Entity does not provide access to a computer to prepare electronic proposals or electronic proposal submission. Proposers must register with Periscope at <https://prod.bidsync.com/the-city-of-oklahoma-city> in order to submit an electronic proposal. The Contracting Entity recommends potential Proposers register and become familiar with the Periscope electronic proposal process in advance of submitting a proposal. There is no charge to the Proposer for registering or submitting an electronic proposal to the Contracting Entity through Periscope. Instructions on how to get registered to propose through Periscope can be found on The City of Oklahoma City's website at <https://www.okc.gov/departments/bidding>.

A copy of the Guidelines and Procedures for Professional Consultant Selection may be downloaded at the following website: <https://www.okc.gov/departments/finance/policies>. Proposals shall be made in accordance with this Notice to Proposers, General Instructions and

Requirements for Proposers, Oklahoma Open Records Act and Confidential Information, the RFP proposal packet, and any other documents which are included in the complete electronic proposal packet. A sample Non-Discrimination Statement, Non-Collusion Affidavit, and Vendor Registration form are attached for the Proposer's reference and will be completed prior to contract approval. By submitting a proposal, the Proposer certifies that the Proposer, and any proposed subcontractors, are in compliance with 25 O.S. § 1313 and participate in the Status Verification System. The Status Verification System is defined in 25 O.S. § 1312 and includes but is not limited to the free Employment Verification Program (E-Verify) through the Department of Homeland Security and available at www.dhs.gov/E-Verify.

The Contracting Entity reserves the right to waive formalities, irregularities, and defects in any or all proposals, except as otherwise required by law. The Contracting Entity reserves the right: to reject any or all proposals; to reject a portion of any or all proposals; to negotiate and execute or to not negotiate or execute an Agreement with any Proposer; and to solicit new or different proposals. The Contracting Entity reserves the right to negotiate and/or contract with one or more Proposers for all or a portion of any proposal or proposed professional services, products and/or systems.

Proposals timely received electronically through Periscope in the City Clerk's Office shall be forwarded to the Requesting Department for the Selection Committee to open and review. The Periscope system does not allow proposals to be submitted after the above stated date and time. There will be no exceptions to this policy.

(CY12055135)

(Published in The Journal Record on November 24, 2021)

NOTICE TO PROPOSERS

Notice is hereby given that the City of Oklahoma City ("Contracting Entity") will receive electronic proposals at the **OFFICE OF THE CITY CLERK, 200 North Walker Avenue, Oklahoma City, Oklahoma 73102** until 4:00:00 p.m., on the 22nd day of December, 2021, for the following:

REQUEST FOR PROPOSALS (RFP23303)

Employee Engagement Survey

A non-mandatory pre-proposal meeting will be held on **Thursday, December 2, 2021, at 1:00 p.m. CST via Microsoft Teams**. Please e-mail sherry.cochranschmees@okc.gov to register for the Teams Meeting and to receive instructions about joining the meeting. The Contracting Entity has partnered with Periscope (formerly BidSync) to accept proposals electronically. You are invited to submit a proposal electronically through the Periscope system to supply the professional services,

City of Oklahoma City Public Notices

(CY12056416)

Published in the Journal Record November 24, 2021

NOTICE OF HEARING

CASE NUMBER: PC-10782

DATE OF HEARING: December 09, 2021

This notice is to inform you that **Jack L. Warner** has filed an application with the City of Oklahoma City to change the zoning designation of their property. The only property to be rezoned is outlined on the map on the reverse side of this notice. The Planning Commission will hold a public hearing on the date shown above to consider the rezoning request.

**ADDRESS: 5320 SW 119th Street
PROPOSED ZONING**

From: I-2 Moderate Industrial District with the AE-1 Airport Environs Zone

One and AE-2 Airport Environs Zone Two Overlay District

To: R-1 Single-Family Residential District

To review Use Unit Classification allocations for the proposed zoning district visit www.okc.gov/districts.

PROPOSED USE: The purpose of this request is to change the existing industrial based zoning to a residential based zoning that will permit single-family residential use and development.

LEGAL DESCRIPTION: A part of the Northwest Quarter (NW/4) of Section 15, Township 10 North, Range 4 West of the Indian Meridian, Cleveland County, Oklahoma, being more particularly described as follows: COMMENCING at the northeast corner of the Northwest Quarter of Section 15, Township 10 North, Range 4 West of the Indian Meridian, Cleveland County, Oklahoma; THENCE South 89° 19' 47" West, along the north section line a distance of 165.06 feet; THENCE South 00° 13' 12" West, a distance of 33.00 feet; THENCE South 89° 19' 47" West, along the north statutory right-of-way line for SW 119th Street, a distance of 1213.85 feet; THENCE South 00° 18' 20" West, a distance of 816.85 feet, said point is the POINT OF BEGINNING; THENCE South 00° 18' 20" West, a distance of 1818.40 feet; THENCE North 89° 23' 27" East, a distance of 1218.17 feet; THENCE North 00° 12' 40" East, along the west line of Williamson Farms Addition, recorded in Book 21 of Plats, Page 99, a distance of 1042.64 feet; THENCE North 62° 43' 20" West, a distance of 750.92 feet; THENCE North 52° 27' 44" West, a distance of 687.09 feet back to the POINT OF BEGINNING. AND A tract of land lying in the Northwest Quarter (NW/4) of Section Fifteen (15), Township Ten (10) North, Range Four (4) West of the Indian Meridian, Cleveland County, Oklahoma, being more particularly described as follows: Commencing at the Northwest corner of said NW/4, Thence N89°05'48" E along the North line of said NW/4 a distance of 1262.02 feet to a point being S89°05'48" W a distance of 1378.97 feet from the Northeast Corner of said NW/4; Thence S00°04'21" W a distance of 761.79 feet to the Point of Beginning; Thence continuing S00°04'21" W a distance of 1873.46 feet to a point on the South line of said NW/4; Thence S89°09'28" W along the South line of said NW/4 a distance of 770.00 feet; Thence N03°05'03" E a distance of 893.73 feet; Thence N18°45'54" E a distance of 679.18 feet; Thence N42°33'40" E a distance of 480.03 feet; Thence S88°38'03" E a distance of 181.09 feet to the Point of Beginning.

Your property is not included within the area proposed to be rezoned. This notice is being provided to you because you own property nearby. You are not required to attend the hearing, but if you wish to you may. You can also have someone appear on your behalf. Should you wish to provide the Commission with information supporting or opposing the rezoning of this property, please consider the following: You may present brief written materials, graphics, maps, pictures, etc. to the Commission at the hearing to illustrate a point regarding a proposed zoning change. Lengthy written materials in support or opposition of the application should be submitted to the City staff at the address below **by noon on Friday December 02, 2021**, to be delivered to the Commission members that afternoon.

Following the hearing, the Planning Commission forwards its recommendations to the City Council where an ordinance to rezone the subject property is scheduled for a final public hearing. You will receive notice by mail of the final Council hearing from the City Clerk.

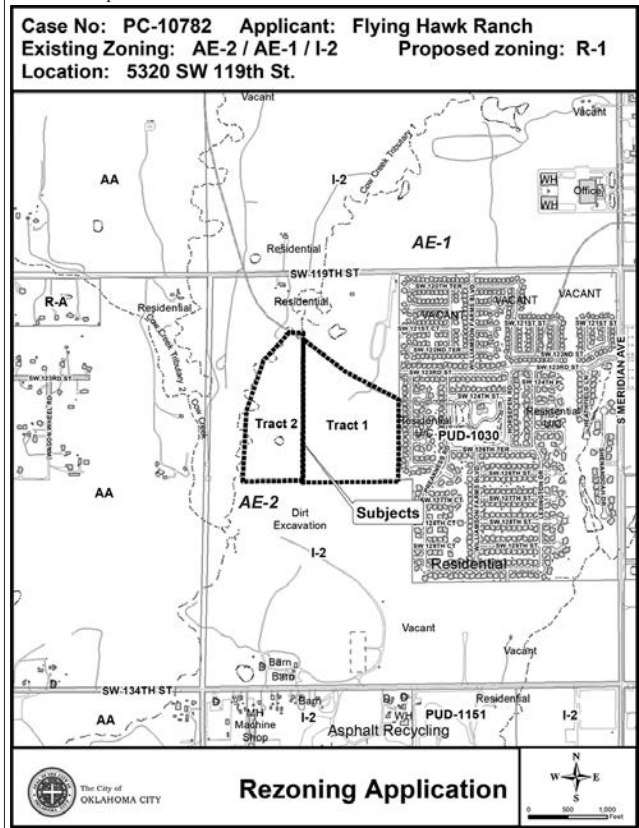
LOCATION OF PUBLIC HEARING

A PUBLIC HEARING will be held by the Oklahoma City Planning Commission at 1:30 p.m. on Thursday, December 09, 2021, in the Council Chambers, Third Floor, Municipal Building, 200 North Walker Avenue, Oklahoma City, Oklahoma.

The agenda and staff report for this meeting will be posted at following link:

<https://okc.primegov.com/public/portal>

Please conduct your business with us by phone or email, as our offices are closed to public access.



City of Oklahoma City Public Notices

(CY12056414)

Published in the Journal Record November 24, 2021

NOTICE OF HEARING

CASE NUMBER: PC-10780

DATE OF HEARING: December 09, 2021

This notice is to inform you that **Oklahoma Rural Assurance Group** has filed an application with the City of Oklahoma City to change the zoning designation of their property. The only property to be rezoned is outlined on the map on the reverse side of this notice. The Planning Commission will hold a public hearing on the date shown above to consider the rezoning request.

ADDRESS: 1512 and 1518 SE 15th Street

PROPOSED ZONING

From: C-3 Community Commercial District

To: I-2 Moderate Industrial District

To review Use Unit Classification allocations for the proposed zoning district visit www.okc.gov/districts.

PROPOSED USE: The purpose of this request is to change the existing commercial based zoning to a industrial based zoning that will permit industrial use and development.

LEGAL DESCRIPTION: All of Lots One (1) through Seven (7) in Block Six (6) of the FARNSWORTH SUB ADDITION to Oklahoma City, Oklahoma County, Oklahoma.

Your property is not included within the area proposed to be rezoned. This notice is being provided to you because you own property nearby. You are not required to attend the hearing, but if you wish to you may. You can also have someone appear on your behalf. Should you wish to provide the Commission with information supporting or opposing the rezoning of this property, please consider the following: You may present brief written materials, graphics, maps, pictures, etc. to the Commission at the hearing to illustrate a point regarding a proposed zoning change. Lengthy written materials in support or opposition of the application should be submitted to the City staff at the address below **by noon on Friday December 02, 2021**, to be delivered to the Commission members that afternoon.

Following the hearing, the Planning Commission forwards its recommendations to the City Council where an ordinance to rezone the subject property is scheduled for a final public hearing. You will receive notice by mail of the final Council hearing from the City Clerk.

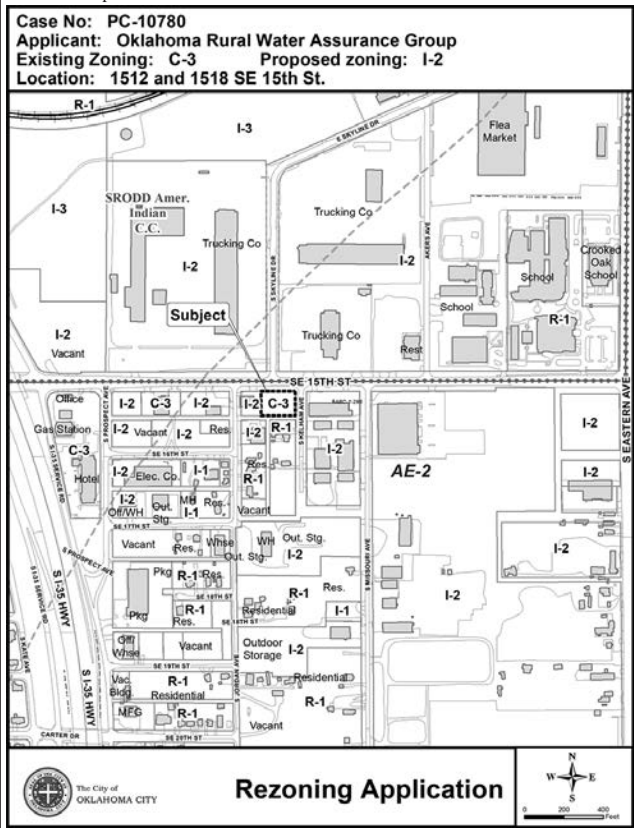
LOCATION OF PUBLIC HEARING

A PUBLIC HEARING will be held by the Oklahoma City Planning Commission at 1:30 p.m. on Thursday, December 09, 2021, in the Council Chambers, Third Floor, Municipal Building, 200 North Walker Avenue, Oklahoma City, Oklahoma.

The agenda and staff report for this meeting will be posted at following link:

<https://okc.primegov.com/public/portal>

Please conduct your business with us by phone or email, as our offices are closed to public access.



City of Oklahoma City Public Notices

(CY12055282)

Published in the Journal Record of November 24, 2021

CASE NUMBER: SP-554

LOCATION: 7400 South Santa Fe Avenue

NOTICE IS HEREBY GIVEN, that the City Council of Oklahoma City will hold a public hearing on a proposed ordinance, establishing Special Permit No. SP-554 to allow use unit (8300.18) Automotive and Equipment: Automobile Dealership and Malls, in the I-2 Moderate Industrial District and C-3 Community Commercial District. A public hearing will be held by the City Council on December 21, 2021. **The City Council meets in the Council Chambers, Third Floor, Municipal Building, 200 North Walker Avenue, Oklahoma City, Oklahoma beginning at 8:30 a.m.**

Under the terms of said ordinance, the limits of and boundaries of Special Permit No. SP-554 would be extended to include the following described property:

A tract of land lying in the Southwest Quarter (SW/4) of Section Twenty-seven, Township Eleven (11) North, Range Three (3) West of the Indian Meridian, Oklahoma City, Oklahoma County, Oklahoma being more particularly described as follows: COMMENCING at the northwest corner of said SW/4; THENCE South 00°17'26" East, along the west line of said SW/4, a distance of 1518.81 feet to the POINT OF BEGINNING; THENCE North 90°00'00" East a distance of 605.33 feet; THENCE South 00°00'00" West a distance of 879.14 feet to a point on the northerly right-of-way line of Interstate Highway 240 as established by the REPORT OF COMMISSIONERS in Oklahoma County District Court Case No. 133,310 recorded in Book 1809, Page 379, subsequently assigned to the State of Oklahoma by the EASEMENT recorded in Book 2595, Page 110; THENCE Westerly, along said right-of-way line, the following three (3) courses:

1. North 87°45'43" West a distance of 501.40 feet;
2. North 44°01'33" West a distance of 72.26 feet;
3. South 89°42'35" West a distance of 50.00 feet to a point on the west line of said SW/4, said point being 304.78 feet North 00°17'26" West of the southwest corner of said SW/4;

THENCE North 00°17'26" West, along said west line, a distance of 807.87 feet to the POINT OF BEGINNING.

BRIEF DESCRIPTION OF PROPOSED SPECIAL PERMIT:

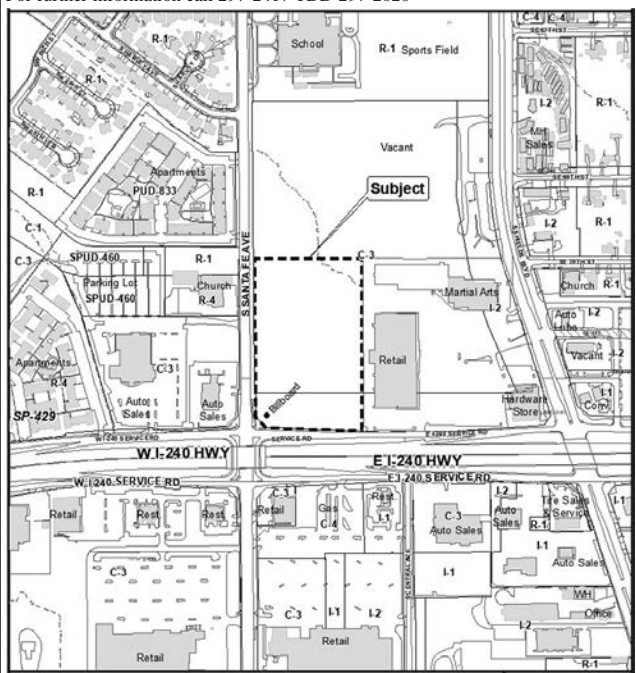
To allow the development and operation use unit (8300.18) Automotive and Equipment: Automobile Dealership and Malls.

Any person having any interest in the proposed Special Permit may appear before the City Council in the **COUNCIL CHAMBERS** on the above date set for hearing and show cause why the proposed Special Permit should or should not be carried out in accordance with said ordinance. Any person may make written protest by filing the same with the Office of the City Clerk Office, Second Floor, 200 North Walker Avenue, Oklahoma City, Oklahoma 73102.

Dated this 23rd day of November 2021.

SEAL Amy Simpson, City Clerk

For further information call 297-2417 TDD 297-2020



City of Oklahoma City Public Notices

Requirements for Proposers, Oklahoma Open Records Act and Confidential Information, the RFP proposal packet, and any other documents which are included in the complete electronic proposal packet. A sample Non-Discrimination Statement, Non-Collusion Affidavit, and Vendor Registration form are attached for the Proposer's reference and will be completed prior to contract approval. By submitting a proposal, the Proposer certifies that the Proposer, and any proposed subcontractors, are in compliance with 25 O.S. § 1313 and participate in the Status Verification System. The Status Verification System is defined in 25 O.S. § 1312 and includes but is not limited to the free Employment Verification Program (E-Verify) through the Department of Homeland Security and available at www.dhs.gov/E-Verify. The Contracting Entity reserves the right to waive formalities, irregularities, and defects in any or all proposals, except as otherwise required by law. The Contracting Entity reserves the right: to reject any or all proposals; to reject a portion of any or all proposals; to negotiate and execute or to not negotiate or execute an Agreement with any Proposer; and to solicit new or different proposals. The Contracting Entity reserves the right to negotiate and/or contract with one or more Proposers for

all or a portion of any proposal or proposed professional services, products and/or systems. Proposals timely received electronically through Periscope in the City Clerk's Office shall be forwarded to the Requesting Department for the Selection Committee to open and review. The Periscope system does not allow proposals to be submitted after the above stated date and time. There will be no exceptions to this policy.

(CY12055859)
(Published in the Journal Record November 24, and December 1, 2021)
NOTICE TO PROPOSERS
Notice is hereby given that The Oklahoma City Water Utilities Trust (OCWUT) will receive electronic proposals at the OFFICE OF THE CITY CLERK, 200 North Walker Avenue, Oklahoma City, Oklahoma 73102 until **4:00:00 p.m., on the 12th day of January 2022**, for the following: REQUEST FOR PROPOSALS (OCWUT 01-22): **Risk and Resilience Assessments, Emergency Response Plan, Business Continuity Plan.**
A Non-mandatory Pre-Proposal Conference will be held December 7th, 2021, beginning promptly at 9:00 AM CST at via Zoom. To call into the pre-conference meeting, use one of the following toll-free numbers; +1 (206) 337-9723 or +1 (213) 338-8477 or +1 (253) 215-8782, when prompted, enter meeting ID 923 1310 1881. To join the pre-conference meeting using a computer or smart device, the link to the meeting is: <https://okc.zoom.us/j/92313101881>

The City of Oklahoma City and its Trusts have partnered with Periscope. to accept proposals electronically. You are invited to submit a proposal electronically through the Periscope system to supply the professional services, products, or systems specified in the electronic proposal packet. The City and its Trusts do not provide access to a computer to prepare electronic proposals or electronic proposal submission. Proposers must register with Periscope at <https://www.bidsync.com> in order to submit an electronic proposal. The City and its Trusts recommend potential proposers register and become familiar with the Periscope electronic proposal process in advance of submitting a proposal. There is no charge to the proposer for registering or submitting an electronic proposal to the OCWUT through Periscope. Instructions on how to get registered to propose through Periscope can be found on The City of Oklahoma City's website at <https://www.okc.gov/departments/bidding>. OCWUT reserves the right to waive formalities, irregularities and defects in any or all proposals, except as otherwise required by law. OCWUT reserves the right to: reject any or all proposals; to reject a portion of any or all proposals; to negotiate and execute or to not negotiate or execute a Profes-

sional Services with any proposer; and to solicit new or different proposals. OCWUT reserves the right to negotiate and/or contract with one or more proposers for all or a portion of any proposal or proposed services. The Periscope system does not allow proposals to be submitted after the 4:00:00 p.m. deadline, on the above-mentioned date. There will be no exceptions to this policy.

(CY12056406)
(Published in The Journal Record on November 24, 2021)
NOTICE TO BIDDERS
Notice is hereby given that The City of Oklahoma City will receive electronic bids at the **OFFICE OF THE CITY CLERK, 200 North Walker Avenue, Oklahoma City, Oklahoma 73102 until 10:00:00 a.m., on the 15th day of December, 2021**, for the following:
BID22114 - OFFICE PRINTERS, SCANNERS, MULTI-FUNCTION DEVICES, AND RELATED SUPPLIES AND SERVICES

The Contracting Entity has partnered with Periscope (formerly BidSync) to accept bids electronically. You are invited to submit a bid electronically through the Periscope system to supply the goods and/or services specified in the electronic bid packet. The

Contracting Entity does not provide access to a computer for electronic bidding or electronic bid submission. Bidders must register in advance with Periscope at <https://prod.bidsync.com/the-city-of-oklahoma-city> in order to submit an electronic bid. The Contracting Entity recommends potential Bidders register and become familiar with the Periscope electronic bidding process in advance of submitting a bid. There is no charge to the Bidder for registering or submitting an electronic bid to the Contracting Entity through Periscope. Instructions on how to get registered to bid through Periscope can be found on The City of Oklahoma City's website at <https://www.okc.gov/departments/bidding>. Bids shall be made in accordance with this Notice to Bidder, General Instructions and Requirements for Bidders, Oklahoma Open Records Act

and Confidential Information, the Specifications, the Agreement & Non-Discrimination Statement, the Non-Collusion Affidavit, and any other documents which are included in the complete electronic bid packet. The Agreement must be completed, signed, and submitted electronically through Periscope for the bid to be valid. Bids timely submitted electronically through Periscope shall be opened at the time stated above or later in the City Clerk's Conference Room, located on the 2nd floor of the Municipal Building. The Periscope system does not allow bids to be submitted after the above stated date and time. There will be no exceptions to this policy. All bids shall remain on file at least 48 hours before an Agreement shall be made and entered.

City of Oklahoma City Public Notices

(CY12054891)
(Published in The Journal Record this 24th day of November, 2021)
Ordinance No. 26,925
ORDINANCE ADOPTING AND SETTING THE ASSESSMENT ROLL, YEAR 2021-2022, FOR THE UPTOWN 23RD BUSINESS IMPROVEMENT DISTRICT, CITY OF OKLAHOMA CITY IMPROVEMENT AND SPECIAL SERVICES ASSESSMENT DISTRICT NUMBER ELEVEN (11); ESTABLISHING THE TIME AND TERMS OF PAYMENT OF THE ASSESSMENTS AND OTHER EXPENSES; FIXING PENALTIES TO BE CHARGED FOR DELINQUENT PAYMENT OF THE ASSESSMENT; SETTING FORTH TRACTS OR PARCELS OF LAND AGAINST WHICH THE ASSESSMENTS ARE BEING ADOPTED, RATIFIED AND LEVIED; DIRECTING THE CITY CLERK TO PREPARE, SIGN, ATTEST AND RECORD WITH THE OFFICE OF THE COUNTY CLERK OF OKLAHOMA COUNTY, WITHIN SIXTY (60) DAYS OF THE PUBLICATION OF THIS ORDINANCE, A CLAIM OF LIEN FOR ANY UNPAID AMOUNT DUE AND ASSESSED AGAINST A TRACT OR PARCEL OF LAND; AND PROVIDING FOR AN EFFECTIVE DATE OF NOVEMBER 23, 2021.

SPECIAL ASSESSMENT ORDINANCE

BE IT ORDAINED BY THE COUNCIL OF THE CITY OF OKLAHOMA CITY:

SECTION 1. Pursuant to 11 Okla. Stat. § 39-111. et seq., the Council of The City of Oklahoma City hereby adopts and sets the assessment roll, attached to this Ordinance as Exhibit "A", and incorporated into this Ordinance by reference as if fully set forth herein. The Council of the City of Oklahoma City hereby further levies the assessments set forth in the aforesaid assessment roll against the tracts or parcels as referenced therein.

SECTION 2. Pursuant to 11 Okla. Stat. § 39-112 (A)(1), the Council of the City of Oklahoma City hereby further establishes the time and terms of paying the assessment as follows: The total amount of the assessment against any tract or parcel (see Exhibit "A") may be paid in full by cash or check to the City Treasurer of The City of Oklahoma City, 1st Floor, 420 West Main Street, Oklahoma City, Oklahoma (73102) (the "City Treasurer"), within thirty (30) days of the date of publication of this Ordinance.

SECTION 3. Pursuant to 11 Okla. Stat. § 39-112 (A)(4), the Council of The City of Oklahoma City hereby further establishes and fixes the following penalties to be charged: For any assessment for which the total amount of the assessment is not paid in full within sixty (60) days of the date of publication of this Ordinance the amount of ten percent (10%) of the total amount of the unpaid assessment due shall be added to the total assessment due as a penalty, which penalty shall continue until fully paid.

SECTION 4. The assessments adopted, set, ratified and levied, as described in Sections 1 and 2 of this Ordinance, are hereby adopted, set, ratified and levied against those tracts and parcels of land and properties legally described in Exhibit "A," attached hereto.

SECTION 5. Pursuant to 11 Okla. Stat. § 39-112(C), the City Clerk shall, within sixty (60) days after the publication of this Ordinance, prepare, sign, attest with the Municipal Seal, and record in the office of the County Clerk of the Oklahoma County, a claim of lien for any unpaid amount due and assessed against a trace or parcel of land pursuant to the Assessment Roll.

SECTION 6. WHEREAS, an ordinance adopting, setting, and levying the assessment roll for a business improvement district created under the provisions of 11 Okla. Stat. § 39-101, et seq., is considered, under the laws of the State of Oklahoma, to be a special assessment ordinance, and whereas, Article II, Section 24 of the Oklahoma City Charter specifically provides that bond issues and special assessment ordinances are not subject to the emergency ordinance provisions of the City Charter and to be effective on the date of passage; by reason thereof this Ordinance shall take effect and be in full force from adoption and passage.

INTRODUCED AND READ in open meeting of The Council of The City of Oklahoma City this 26th day of October, 2021.
PASSED By The Council of The City of Oklahoma City this 23rd day of November, 2021.

SIGNED by The Mayor of The City of Oklahoma City this 23rd day of November, 2021.

THE CITY OF OKLAHOMA CITY

ATTEST:

Amy Simpson
City Clerk

s/b David Holt
Mayor

EXHIBIT A-1 UPTOWN 23RD BUSINESS IMPROVEMENT DISTRICT AREA MAP



City of Oklahoma City Public Notices

Uptown BID Exhibit A - Assessment Roll Yr 3 (2021-2022)

County Account Number	Property Owner	Mailing Address	Property Address	Year 3 Assessment (2021-2022)	Legal Description
R046600640	TINY UMBRELLA LLC	14306 Manzori Pass Edmond OK 73034	2409 N ROBINSON AVE	-	JEFFERSON PARK ADD BLK 2 S45FT LOT 004
R046600680	207NW23LLC	PO BOX 1374 OKLAHOMA CITY OK 73101-1374	207 NW 23RD ST	-	JEFFERSON PARK ADD BLK 2 W40FT OF LOT 5 & W70FT LOT 6
R046600660	23 ROBINSON LLC	PO BOX 1374 OKLAHOMA CITY OK 73101-1374	201 NW 23RD ST	-	JEFFERSON PARK ADD BLK 2 E100FT LOT 5 & E70FT LOT 6
R046600260	UPTOWN ROBINSON LLC	509 NW 43RD ST.	2412 N ROBINSON AVE	\$1,459.50	JEFFERSON PARK ADD BLK 1 LOT 017
R045000262	716 NW 23RD INVESTMENT LLC	PO BOX 722760 NORMAN OK 73070	716 NW 23RD ST	\$3,862.50	UNIVERSITY ADDITION BLK 3 LOTS 5 THRU 17
R045000346	716 NW 23RD INVESTMENT LLC	PO BOX 722760 NORMAN OK 73070	UNKNOWN	\$1,522.21	UNIVERSITY ADDITION BLK 3 W6.25FT LOT 25 & ALL LOTS 26 THRU 32 & E20FT OF LOT 33
R044042315	AGE HOLDINGS LLC	2500 N WALKER AVE OKLAHOMA CITY OK 73103-1524	324 NW 23RD ST	\$1,474.67	WINANS SECOND ADD BLK 2 LOTS 6 & 7
R047301335	AL NOOR INVESTMENTS INC	5912 CROWNOVER CT PLANO TX 75093-4340	701 NW 23RD ST	\$1,691.69	SEMANS UNIVERSITY BLK 3 LOTS 27 THRU 31
R046600980	ALLEYBYE LLC	16512 ARTHURS CR. EDMOND OK 73012	324 NW 24TH ST	-	JEFFERSON PARK ADD BLK 3 LOT 007 EX W1.35FT
R047240360	ALMS	C/O ALETIA TIMMOMS 527 NW 23RD ST OKLAHOMA CITY OK 73103	527 NW 23RD ST	\$692.17	GUERNSEY PARK PLACE BLK 1 LOT 28 & E 1/2 LOT 29 & S7FT OF VACATED ALLEY ADJ ON N
R046600760	BASTANI REZA & NOUSHIN	PO BOX 57335 OKLAHOMA CITY OK 73157-7335	211 NW 23RD ST	\$3,115.00	JEFFERSON PARK ADD BLK 2 LOTS 7 THRU 10 & S/2 OF VACATED ALLEY ADJ SD LTS ON N ALSO DESCRIBED AS BEG NE/C LT 7 TH W210.21FT TO NW/C LT 10 N10FT E210.21FT S10FT TO BEG
R045000018	BOX DILLON LLC	6305 WATERFORD BLVD STE 480 OKLAHOMA CITY OK 73118-1152	528 NW 23RD ST	\$1,326.35	UNIVERSITY ADDITION BLK 1 LOTS 1 THRU 4
R045000027	BOX DILLON LLC	6305 WATERFORD BLVD STE 480 OKLAHOMA CITY OK 73118-1152	516 NW 23RD ST	\$1,866.54	UNIVERSITY ADDITION BLK 1 LOTS 5 THRU 8
R043882489	BROUSSARD MARY	401 NW 83RD ST OKLAHOMA CITY OK 73114-3311	412 NW 23RD ST	\$671.96	WINANS HIGHLAND TERR BLK 12 LOT 003
R047886230	CHENG PAUL P & LISA L	2800 SW 130TH ST OKLAHOMA CITY OK 73170-2083	2410 N SHARTEL AVE	\$788.74	PLEASANT VIEW ADD BLK 7 LOTS 4 & 5
R044360450	DELMAR ENTERPRISES LLC	PO BOX 1511 OKLAHOMA CITY OK 73101	2216 N BROADWAY	\$1,750.00	WINANS THIRD ADD BLK 1 PT OF BLK 1 BEG 158.57FT S OF NW/C LT 1 BLK 1 TH E116.56FT TO W LINE OF RR R/W TH SELY202.44FT W ALONG S LINE LT 5 136.33FT TO SW/C LT 5 TH N70FT W10FT N131.43FT E10FT TO BEG CONT.614ACRS MORE OR LESS
R045000099	DENTON VENTURESLLC	1881 HAVENBROOK RD OKLAHOMA CITY OK 73012	630 NW 23RD ST	-	UNIVERSITY ADDITION BLK 2 LOTS 1 & 2 3 & W1/2 LOT 4 & N10FT OF VACATED ALLEY ADJ ON S & PT OF VACATED ALLEY BEG AT NW/C LT 32 TH N10FT E50FT S10FT W50FT TO BEG
R046601220	DODGE-BURK INVESTMENT CO	18088 CARLTON WAY EDMOND OK 73012-9207	415 NW 23RD ST	\$811.96	JEFFERSON PARK ADD BLK 4 N123FT OF LOT 007
R046601240	DODGE-BURK INVESTMENT CO	18088 CARLTON WAY EDMOND OK 73012-9207	417 NW 23RD ST	\$909.05	JEFFERSON PARK ADD BLK 4 N123 FT OF LOT 008
R046601020	EAST VALLEY ENTERPRISES INC	1205 GLENWOOD AVE NICHOLS HILLS OK 73116-6208	319 NW 23RD ST	\$2,790.00	JEFFERSON PARK ADD BLK 003 W1.35 FT OF LOT 7 ALLOF LOT 8 & N123FT OF LOTS 9 THRU 11
R046600940	HERITAGE SQUARE LLC	10404 YORK WAY OKLAHOMA CITY OK 73162-6980	316 NW 24TH ST	\$88.00	JEFFERSON PARK ADD BLK 3 LOT 005
R046600960	HERITAGE SQUARE LLC	10404 YORK WAY OKLAHOMA CITY OK 73162-6980	0 NW 24TH ST	\$88.00	JEFFERSON PARK ADD BLK 3 LOT 006
R046601030	HERITAGE SQUARE LLC	10404 YORK WAY OKLAHOMA CITY OK 73162-6980	313 NW 23RD ST	\$1,804.24	JEFFERSON PARK ADD BLK 3 N123FT OF LOTS 12 & 13
R046601040	HERITAGE SQUARE LLC	10404 YORK WAY OKLAHOMA CITY OK 73162-6980	305 NW 23RD ST	\$1,698.35	JEFFERSON PARK ADD BLK 3 N123FT OF LOTS 14 THRU 16
R043882459	HUDSON STREET LLC	400 NW 23RD ST STE 200 OKLAHOMA CITY OK 73103-1508	400 NW 23RD ST	\$1,673.70	WINANS HIGHLAND TERR BLK 12 LOT 001
R045000242	JP PROPERTIES LLC	730 NW 23RD ST OKLAHOMA CITY OK 73103-1447	730 NW 23RD ST	\$1,315.85	UNIVERSITY ADDITION BLK 3 LOTS 1 & 2
R046601180	411NW23RDSTREET LLC	3820 SMOKY HOLLOW RD EDMOND OK 73003	411 NW 23RD ST	\$835.66	JEFFERSON PARK ADD BLK 4 W50FT LOT 5 & W50FT AND N33FT OF LOT 6
R044040440	LA CASA CONSULTING GROUP LTD C/O/K MAC ENTERPRISES INC	PO BOX 6538 FORT SMITH AR 72906-6538	216 NW 23RD ST	\$3,115.00	WINANS SECOND ADD BLK 1 LOTS 4 THRU 7
R047301035	WETMORE JIMMIE KAY WETMORE KEVIN R	611 NW 24TH ST OKLAHOMA CITY OK 73103	UNKNOWN	\$20.67	SEMANS UNIVERSITY BLK 2 LOTS 6 & 7
R047240390	LY KHANH	6607 LYNDON B JOHNSON FWY DALLAS TX 75240-6506	531 NW 23RD ST	\$582.01	GUERNSEY PARK PLACE BLK 1 W 1/2 OF LOT 29 & ALL LOT 30 & S7FT OF VACATED ALLEY ADJ ON N
R043882960	LYNN DISHAN	3525 NW 53RD ST OKLAHOMA CITY OK 73112-5621	2308 N ROBINSON AVE	\$225.56	WINANS HIGHLAND TERR BLK 13 N41FT OF W 50FT OF LOT 012
R047301045	LYSANUK VICTOR	2320 NW 180TH ST EDMOND OK 73012-0652	612 NW 24TH ST	-	SEMANS UNIVERSITY BLK 2 LOTS 8 & 9
R043882474	MASTERSON CONRAD J MAUDE ANN LEES LLC	PO BOX 82219 OKLAHOMA CITY OK 73148-0219	406 NW 23RD ST	\$542.20	WINANS HIGHLAND TERR BLK 12 LOT 002
R046600140	MCDONALDS CORPORATION	110 N CARPENTER CHICAGO IL 60607	113 NW 23RD ST	\$3,147.50	JEFFERSON PARK ADD BLK 1 W40FT LOT 8 & ALL LOTS 9 THRU 14 & LOTS 24 THRU 26 & W40FT LOT 27 & PT LOT 23 PLUS PT VAC ALLEY ADJ PROPERTY ALL DESCRIBED AS BEG NW/C LT 14 TH S140FT E50FT S20FT E74.4FT S132FT E215.1FT N292FT W340FT TO BEG
R045000387	CMR ENTERPRISES LLC	PO BOX 888 OKLAHOMA CITY OK 73101	733 NW 22ND ST	-	UNIVERSITY ADDITION BLK 3 W5FT LOT 33 & ALL LOT 34
R046600380	MONEY SERVICES INC	4101 N CLASSEN BLVD STE B OKLAHOMA CITY OK 73118-2413	127 NW 23RD ST	\$532.14	JEFFERSON PARK ADD BLK 1 LOT 21
R046600440	MONEY SERVICES INC	4101 N CLASSEN BLVD STE B OKLAHOMA CITY OK 73118-2413	119 NW 23RD ST	\$1,987.55	JEFFERSON PARK ADD BLK 1 LOTS 22 & 23 EX BEG SE/C LT 23 TH N140FT W25.6FT SLY140FT E25.1FT TO BEG EX S8FT
R043882804	MONEY SERVICES INC	4101 N CLASSEN BLVD STE B OKLAHOMA CITY OK 73118-2413	2309 N BROADWAY	\$373.19	WINANS HIGHLAND TERR BLK 13 E50FT OF S 1/2 LOT 3 & E50FT OF LOT 4 EX BEG SE/C TH W50FT N3.5FT E50FT S2.90FT TO BEG
R043882808	MONEY SERVICES INC	4101 N CLASSEN BLVD STE B OKLAHOMA CITY OK 73118-2413	2303 N BROADWAY	\$321.56	WINANS HIGHLAND TERR BLK 13 PT OF LOTS 4 & 5 BEG AT SE/C OF LOT 5 W50FT N73.5FT ELY 50FT S72.9FT TO BEG
R043882819	MONEY SERVICES INC	4101 N CLASSEN BLVD STE B OKLAHOMA CITY OK 73118-2413	105 NW 22ND ST	\$283.04	WINANS HIGHLAND TERR BLK 13 W50FT OF E100FT OF S 1/2 LOT 3 & W50FT OF E100FT LOTS 4 & 5
R043882834	MONEY SERVICES INC	4101 N CLASSEN BLVD STE B OKLAHOMA CITY OK 73118-2413	109 NW 22ND ST	\$270.15	WINANS HIGHLAND TERR BLK 13 W40FT OF S 1/2 LOT 3 & W40FT OF LOTS 4 & 5 PLUS 10FT VAC ALLEY ADJ ON W
R046601160	NEW ERA HOLDINGS LLC	2500 N WALKER AVE OKLAHOMA CITY OK 73103	2409 N HUDSON AVE	\$768.08	JEFFERSON PARK ADD BLK 004 LOTS 3 & 4
R046601200	NEW ERA HOLDINGS LLC	2500 N WALKER AVE OKLAHOMA CITY OK 73103	401 NW 23RD ST	\$1,094.80	JEFFERSON PARK ADD BLK 4 E90FT LOT 5 & E90FT OF N33FT LOT 6
R046601260	OKC COMMUNITY INC	723 NW 23RD ST OKLAHOMA CITY OK 73103-1417	421 NW 23RD ST	-	JEFFERSON PARK ADD BLK 4 LOT 009 EX S17FT
R045000162	600 NW 23RD STREET LLC	3411 W ROCK CREEK RD Unit 120 NORMAN OK 73072	600 NW 23RD ST #106	\$2,400.00	UNIVERSITY ADDITION BLK 2 LOTS 13 THRU 20
R044364950	P S G RENTAL LLC	PO BOX 1511 OKLAHOMA CITY OK 73101-1511	UNKNOWN	\$325.11	WINANS THIRD ADD BLK 1 LOTS 23 THRU 25 PLUS W 1/2 VAC ALLEY ADJ ON E
R044360445	P S G RENTAL LLC	PO BOX 1511 OKLAHOMA CITY OK 73101-1511	2322 N BROADWAY	\$377.62	WINANS THIRD ADD BLK 1 PT BLK 1 & PT VAC ALLEY ADJ ON W BEG 10FT W & 48FT S OF NW/C LT 1 TH E115.71FT SE111.13FT W126.56FT N110.57FT TO BEG CONT .307ACRS MORE OR LESS SUBJ TO ESMTS OF RECORD

City of Oklahoma City Public Notices

County Account Number	Property Owner	Mailing Address	Property Address	Year 3 Assessment (2021-2022)	Legal Description
R044364500	P S G RENTAL LLC	PO BOX 1511 OKLAHOMA CITY OK 73101-1511	2320 N BROADWAY	\$2,004.44	WINANS THIRD ADD BLK 1 LOT 22 PLUS 1/2 VAC ALLEY ADJ ON E LESS BEG NW/C SD LOT 22 TH \$47.35FT NELY 45.51FT E107.80FT TO CTR LINE SD VAC ALLEY N ALONG SD CTR LINE 15.75FT TO S R/W LINE NW 23RD ST W140FT TO BEG SUBJ TO EASEMENTS OF RECORD
R045000252	WEIN SANDY PARKER PATRICIA NAIFEH TRS	726 NW 23RD ST OKLAHOMA CITY OK 73103-1418	726 NW 23RD ST	-	UNIVERSITY ADDITION BLK 3 LOTS 3 & 4
R043882849	PRM GS TRUST MCNEILL PATRICK R TRS	8908 S YALE AVE STE 428 TULSA OK 74137	112 NW 23RD ST	\$3,745.50	WINANS HIGHLAND TERR BLK 13 PT OF LOTS 1 2 3 6 7 & 8 & PT OF NORTH-SOUTH ALLEY DESCRIBED AS BEG AT SE/C OF N/2 LOT 3 TH W150FT N1FT W147.20FT N131.99FT SELY50.50FT E197.80FT SE33.63FT SE22.42FT S107.12FT TO BEG
R044042090	R & N CAJUN PROPERTIES LLC	19325 SPORTSMAN RD EDMOND OK 73012	312 NW 23RD ST	\$2,400.00	WINANS SECOND ADD BLK 2 LOTS 4 & 5
R046600300	ROBINSON HILLS INVESTMENT CORP	409 NW 18TH ST OKLAHOMA CITY OK 73103-1905	133 NW 23RD ST	\$1,030.87	JEFFERSON PARK ADD BLK 1 PT LOTS 19 & 20 BEG SE/C LT 20 TH W105FT N30FT E4FT N51FT 3.4 INCHES W39FT N8FT 7.4 INCHES E140FT S89.9FT TO BEG EX S9FT OF E105FT LT 20
R044040220	ROBINSON HILLS INVESTMENT CORP	409 NW 18TH ST OKLAHOMA CITY OK 73103-1905	212 NW 23RD ST	\$2,071.85	WINANS SECOND ADD BLK 1 LOTS 1 THRU 3
R047301055	S & S BUILDING CORP C/O RICHARD L ANDEEL CPA	3037 NW 63RD ST SUITE 200 OKLAHOMA CITY OK 73116	UNKNOWN	\$55.90	SEMANS UNIVERSITY BLK 2 LOTS 10 & 11
R047301105	S & S BUILDING CORP C/O RICHARD L ANDEEL CPA	3037 NW 63RD ST SUITE 200 OKLAHOMA CITY OK 73116	UNKNOWN	\$409.56	SEMANS UNIVERSITY BLK 2 LOTS 17 & 18
R047301115	S & S BUILDING CORP C/O RICHARD L ANDEEL CPA	3037 NW 63RD ST SUITE 200 OKLAHOMA CITY OK 73116	615 NW 23RD ST	\$3,340.39	SEMANS UNIVERSITY BLK 2 LOT 16 & LOTS 19 THRU 24 & LOT 33
R047301145	S & S BUILDING CORP C/O RICHARD L ANDEEL CPA	3037 NW 63RD ST SUITE 200 OKLAHOMA CITY OK 73116	613 NW 23RD ST	\$1,312.03	SEMANS UNIVERSITY BLK 2 LOTS 25 THRU 28
R046600320	SANDERS INVESTMENTS LLC	800 N RIDGE WICHITA KS 67212	2400 N ROBINSON AVE	\$1,056.50	JEFFERSON PARK ADD BLK 1 PT OF LOTS 19 & 20 BEG SW/C LT 20 TH E35FT N30FT E4FT N50FT & 15.4INCHES W39FT S80FT & 15.4INCHES TO BEG
R046600240	SPECTOR TOM	4720 N HARVEY PKWY OKLAHOMA CITY OK 73118	2418 N ROBINSON AVE	\$1,750.00	JEFFERSON PARK ADD BLK 1 LOTS 15 & 16
R043882504	STONER KENNETH M	5612 NE 107TH ST OKLAHOMA CITY OK 73151-9547	416 NW 23RD ST	\$703.71	WINANS HIGHLAND TERR BLK 12 LOT 004
R046601280	SUITE T LLC	718 W SHERIDAN AVE OKLAHOMA CITY OK 73102-2412	425 NW 23RD ST	\$2,725.00	JEFFERSON PARK ADD BLK 4 LOTS 10 THRU 12 EX S17FT
R043882564	SUITE T LLC	718 W SHERIDAN AVE OKLAHOMA CITY OK 73102-2412	432 NW 23RD ST	\$2,812.24	WINANS HIGHLAND TERR BLK 12 LOTS 5 THRU 9 & E 33FT OF LOT 10
R043882596	TA JOHN LLC	2600 NW 61ST ST OKLAHOMA CITY OK 73112-7119	440 NW 23RD ST	\$175.00	WINANS HIGHLAND TERR BLK 12 W50FT LOT 10
R045000045	TA JOHN LLC	2600 NW 61ST ST OKLAHOMA CITY OK 73112-7119	500 NW 23RD ST	\$2,385.65	UNIVERSITY ADDITION BLK 1 LOTS 9 THRU 16
R047301275	THARASENA MIKE TRS THARASENA FAMILY TRUST	3232 SW 96TH ST OKLAHOMA CITY OK 73159	2418 N GUERNSEY	\$887.71	SEMANS UNIVERSITY BLK 3 LOT 016
R047301285	THARASENA MIKE TRS THARASENA FAMILY TRUST	3232 SW 96TH ST OKLAHOMA CITY OK 73159	727 NW 23RD ST	\$854.07	SEMANS UNIVERSITY BLK 3 LOTS 17 & 18
R047301295	THARASENA MIKE TRS THARASENA FAMILY TRUST	3232 SW 96TH ST OKLAHOMA CITY OK 73159	723 NW 23RD ST	\$834.58	SEMANS UNIVERSITY BLK 3 LOTS 19 & 20
R047301305	THARASENA MIKE TRS THARASENA FAMILY TRUST	3232 SW 96TH ST OKLAHOMA CITY OK 73159	719 NW 23RD ST	\$1,365.92	SEMANS UNIVERSITY BLK 3 LOTS 21 THRU 24
R047301315	THARASENA MIKE TRS THARASENA FAMILY TRUST	3232 SW 96TH ST OKLAHOMA CITY OK 73159	711 NW 23RD ST	\$419.77	SEMANS UNIVERSITY BLK 3 LOTS 25 & 26
R047301355	THARASENA MIKE TRS THARASENA FAMILY TRUST	3232 SW 96TH ST OKLAHOMA CITY OK 73159	2417 N LEE AVE	\$300.96	SEMANS UNIVERSITY BLK 3 LOT 032
R047301365	THARASENA MIKE TRS THARASENA FAMILY TRUST	3232 SW 96TH ST OKLAHOMA CITY OK 73159	UNKNOWN	\$9.88	SEMANS UNIVERSITY BLK 3 LOT 033
R047886300	THARASENA MIKE TRS THARASENA FAMILY TRUST	3232 SW 96TH ST OKLAHOMA CITY OK 73159	733 NW 23RD ST	\$822.20	PLEASANT VIEW ADD BLK 7 LOT 006
R046601360	TRAN QUAN THUC TRAN TERESA TRINH	2133 NW 22ND ST OKLAHOMA CITY OK 73107-3517	2416 N WALKER AVE	\$76.65	JEFFERSON PARK ADD BLK 4 E49FT LOT 15 & ALL LOTS 16 & 17
R046601320	TRAN THERESA TRINH & JOSEPH LAC	2133 NW 22ND ST OKLAHOMA CITY OK 73107-3517	459 NW 23RD ST	\$1,702.70	JEFFERSON PARK ADD BLK 4 N123FT LOT 13 & E49FT OF N123FT LOT 14
R047240030	TWENTY THIRD EQUITY LLC	114 NW 6TH ST STE 206 OKLAHOMA CITY OK 73102-6089	UNKNOWN	\$1,126.43	GUERNSEY PARK PLACE BLK 1 LOTS 1 THRU 11 PLUS N7FT OF VAC ALLEY ADJ LOTS ON S
R047240180	TWENTY THIRD EQUITY LLC	114 NW 6TH ST STE 206 OKLAHOMA CITY OK 73102-6089	2425 N WALKER AVE	\$622.80	GUERNSEY PARK PLACE BLK 1 N90FT LOTS 12 THRU 15
R047240210	TWENTY THIRD EQUITY LLC	114 NW 6TH ST STE 206 OKLAHOMA CITY OK 73102-6089	2415 N WALKER AVE	\$1,385.86	GUERNSEY PARK PLACE BLK 1 S50FT LOTS 12 THRU 15 & N7FT OF VACATED ALLEY ADJ ON S
R047240240	TWENTY THIRD EQUITY LLC	114 NW 6TH ST STE 206 OKLAHOMA CITY OK 73102-6089	519 NW 23RD ST #111	\$2,029.50	GUERNSEY PARK PLACE BLK 1 LOTS 16 & 17 & E17 1/2FT LOT 18 & S7FT OF VACATED ALLEY ADJ ON N
R047240270	TWENTY THIRD EQUITY LLC	114 NW 6TH ST STE 206 OKLAHOMA CITY OK 73102-6089	519 NW 23RD ST #101	\$2,933.00	GUERNSEY PARK PLACE BLK 1 W7.5FT LOT 18 ALL LOTS 19 THRU 25 & S7FT OF VACATED ALLEY ADJ ON N
R047240330	TWENTY THIRD EQUITY LLC	114 NW 6TH ST STE 206 OKLAHOMA CITY OK 73102-6089	UNKNOWN	\$545.11	GUERNSEY PARK PLACE BLK 1 LOTS 26 & 27 & S7FT OF VACATED ALLEY ADJ ON N
R047240450	TWENTY THIRD EQUITY LLC	114 NW 6TH ST STE 206 OKLAHOMA CITY OK 73102-6089	UNKNOWN	\$232.69	GUERNSEY PARK PLACE BLK 1 LOT 31 & S7FT OF VACATED ALLEY ADJ ON N & N7FT OF VACATED ALLEY ADJ ON S & W/2 OF VACATED ALLEY ADJ ON E
R047240480	TWENTY THIRD EQUITY LLC	114 NW 6TH ST STE 206 OKLAHOMA CITY OK 73102-6089	2411 N WALKER AVE	\$240.03	GUERNSEY PARK PLACE BLK 1 LOT 32 & S7FT OF VACATED ALLEY ADJ ON N & N7FT OF VACATED ALLEY ADJ ON S & E/2 OF VACATED ALLEY ADJ ON W
R046601740	TWIN TERRITORIES LLC	2500 N WALKER AVE OKLAHOMA CITY OK 73103-1524	2500 N WALKER AVE	\$1,560.71	JEFFERSON PARK ADD BLK 5 LOTS 13 THRU 16 PLUS 10FT OF VAC ALLEY ABUTTING SD LOTS
R047301025	UPTOWN CITIZEN LLC	PO BOX 54934 OKLAHOMA CITY OK 73154-1934	606 NW 24TH ST	\$628.98	SEMANS UNIVERSITY BLK 2 LOTS 1 THRU 5 & LOT 32
R047301165	UPTOWN CITIZEN LLC	PO BOX 54934 OKLAHOMA CITY OK 73154-1934	601 NW 23RD ST	\$2,088.00	SEMANS UNIVERSITY BLK 2 LOTS 29 THRU 31
R045000144	WDCO 610 LLC	1613 N BROADWAY AVE OKLAHOMA CITY OK 73103	610 NW 23RD ST	\$2,006.71	UNIVERSITY ADDITION BLK 2 LOTS 9 THRU 12
R043882855	LMJ SOONER THAN LATER LLC	136 NW 23RD ST. OKLAHOMA CITY OK 73103	0 UNKNOWN	\$541.11	WINANS HIGHLAND TERR BLK 13 PT LOTS 8 & 9 BEG 25FT W & 9.03FT S OF NE/C LT 9 TH ELY50.07FT S131.99FT W50FT N134.97FT TO BEG
R043882924	LMJ SOONER THAN LATER LLC	136 NW 23RD ST. OKLAHOMA CITY OK 73103	132 NW 23RD ST	\$1,104.65	WINANS HIGHLAND TERR BLK 13 W25FT LOT 9 ALL LOT 10 & E25FT LOT 11 EX BEG NE/C LT 11 TH W25FT S3.74FT ELY100.10FT N9.03FT W75FT TO BEG
R043882939	LMJ SOONER THAN LATER LLC	136 NW 23RD ST. OKLAHOMA CITY OK 73103	136 NW 23RD ST	\$465.20	WINANS HIGHLAND TERR BLK 13 W50FT LOT 11 SUBJ TO EASEMENTS OF RECORD
R044041760	WALKER PROPERTIES LLC C/O TED A WEBER	1321 E STATE HIGHWAY 152 MUSTANG OK 73064-5112	300 NW 23RD ST	\$2,842.00	WINANS SECOND ADD BLK 2 LOTS 1 THRU 3
R045000126	WD CO 23RD STREET LLC CSL PLASMA	C/O CAROL REID 900 BROKEN SOUND PKWY STE 400 BOCA RATON FL 33487	620 NW 23RD ST	-	UNIVERSITY ADDITION BLK 2 E1/2 LOT 4 & ALL OF LOTS 5 THRU 8
R046600280	WILD RUMPUS LLC	3200 CANYON RD OKLAHOMA CITY OK 73120-5617	2410 N ROBINSON AVE	\$265.03	JEFFERSON PARK ADD BLK 1 LOT 18 & N 10FT LOT 19
			Total	\$104,473.21	